

NOTICE!!

These documents have been scanned!

Do not place un-scanned documents beneath this notice!

Do not remove this notice from this file!

GPO Jacket No. 560-102
Print Order 61540
Rise Business Services, LLC
Job=AZ15 5/22/2019



Box Number= AZ15076



Claim Begin-End: AMC396270-AMC396271

1 Initial Receipt



AZ15076-7

AMC396025-AMC396393

United States Department of the Interior
Bureau of Land Management
 BUSINESS & SUPPORT SVCS DIV
 ONE N CENTRAL AVE SUITE 800
 PHOENIX, AZ 85004 -4427
 Phone: (602) 417-9200

Receipt

No:

1883300

Transaction #: 1944910	ENTERED INTO COMPUTER
Date of Transaction: 03/06/2009	
CUSTOMER: KEVIN GILLETTE PO BOX 6 ASH FORK, AZ 86320-0006 US	MAR 18 2009 9B

LINE #	QTY	DESCRIPTION	REMARKS	UNIT PRICE	TOTAL
1	2.00	LOCATABLE MINERALS / MINING CLAIMS-NEW, UNADJUD, ONE OR MORE AUTH NOS / NEW MINING CLAIM LOCATION FEE \$30 CASES: AMC396270/\$30.00, AMC396271/\$30.00		- n/a -	60.00
2	2.00	LOCATABLE MINERALS / MINING CLAIMS-NEW, UNADJUD, ONE OR MORE AUTH NOS / NEW MINING CLAIM PROCESSING FEE \$15 CASES: AMC396270/\$15.00, AMC396271/\$15.00		- n/a -	30.00
3	2.00	LOCATABLE MINERALS / MINING CLAIMS-NEW, UNADJUD, ONE OR MORE AUTH NOS / NEW MINING CLM MAINT FEE \$125 (1993) CASES: AMC396270/\$125.00, AMC396271/\$125.00		- n/a -	250.00
TOTAL:					\$340.00

PAYMENT INFORMATION			
1	AMOUNT:	340.00	POSTMARKED: N/A
	TYPE:	CASH	RECEIVED: 03/06/2009
	NAME:	GILLETTE, KEVIN PO BOX 6 ASH FORK AZ 86320-0006 US	

REMARKS

This receipt was generated by the automated BLM Collections and Billing System and is a paper representation of a portion of the official electronic record contained therein.

NOTICE!!

These documents have been scanned!

Do not place un-scanned documents beneath this notice!

Do not remove this notice from this file!

GPO Jacket No. 560-102
Print Order 61540
Rise Business Services, LLC
Job=AZ15 5/22/2019



Box Number= AZ15076



Claim Begin-End: AMC396270-AMC396271

2 Correspondence



AZ15076-7

AMC396025-AMC396393



United States Department of the Interior

BUREAU OF LAND MANAGEMENT
Arizona State Office
One North Central Avenue, Suite 800
Phoenix, Arizona 85004-4427
www.blm.gov/az/
FEB 13 2019



In Reply Refer To:
3800 (AZ-9200) RM
AMC396270, AMC428846, AMC428889

CERTIFIED MAIL - RETURN RECEIPT REQUESTED 9214 8901 9403 8378 7191 93

NOTICE

WILLIAM C HILL : This Notice Affects Those Claims
9225 MORGAN MOUNTAIN RD : Shown in the Block Below.
LAKESIDE, AZ 85929-6734 :

AMC396270, AMC428846, AMC428847, AMC428848, AMC428889
BIG BEND #2, APACHE GOLD #1, APACHE GOLD #2, APACHE GOLD #3, APACHE
GOLD #4

Additional Processing Fees Required

The Arizona State Office, Bureau of Land Management, received your Affidavit of Labor or Notice of Intent to Hold for the 2018 assessment year.

Due to a processing fee increase effective October 1, 2018, we did not receive sufficient fees with your document. The fee increased from \$10 per mining claim to \$15 per mining claim.

Therefore, you are required to submit an additional payment in the amount of \$5.00 per claim, within 30 days of receipt of this notice or your claim(s) will be declared forfeited.

Please include your Arizona Mining Claim (AMC) serial number(s) and claim name(s) when submitting the additional fees. If additional information is required, please contact RéAnn Myers at 602-417-9413.

Lucas Lucero
Deputy State Director
Lands, Minerals and Energy Division



Date Produced: 02/25/2019

ConnectSuite Inc.:

The following is the delivery information for Certified Mail™/RRE item number 9214 8901 9403 8378 7191 93. Our records indicate that this item was delivered on 02/19/2019 at 05:36 p.m. in LAKESIDE, AZ 85929. The scanned image of the recipient information is provided below.

Signature of Recipient :

A handwritten signature in black ink, appearing to read "C. Y. B.", written over a faint grid background.

Address of Recipient :

9225 Morgan
Ave

Thank you for selecting the Postal Service for your mailing needs. If you require additional assistance, please contact your local post office or Postal Service representative.

Sincerely,
United States Postal Service

The customer reference number shown below is not validated or endorsed by the United States Postal Service. It is solely for customer use.

Customer Reference Number: C1217506.6967735



United States Department of the Interior



BUREAU OF LAND MANAGEMENT

Arizona State Office

One North Central Avenue, Suite 800

Phoenix, Arizona 85004-4427

www.blm.gov/az/

OCT - 3 2014

In Reply Refer To:
3800 (9310) RM
AMC396270

CERTIFIED MAIL – RETURN RECEIPT REQUESTED 7014 1200 0000 8265 6598

NOTICE

WILLIAM C. HILL
9225 MORGAN MOUNTAIN RD.
LAKESIDE, AZ 85929

:
:
:

This Decision Affects Those Claims
Shown in the Block Below.

AMC396270
BIG BEND #2

Transfer(s) Not Processed

A conveyance document to transfer ownership of the mining claim(s) listed above was received by the Bureau of Land Management (BLM) Arizona State Office. The transfer(s) of ownership cannot be processed for the following reason(s):

According to BLM records, the grantor on the conveyance document does not own the claim. The owner, according to BLM records is Jack Collett.

If appropriate, please submit a corrected conveyance document, required documents, or additional fees, within 30 days of your receipt of this notice. If the required information is not received within the 30-day timeframe, no further action will be taken, and the BLM will retain the non-refundable processing fees submitted.

If additional information is required, please contact RéAnn Myers at 602-417-9413. Please include your AMC serial number(s) on all correspondence.

Sincerely,

Rebecca Heick
Acting Deputy State Director
Lands and Minerals

RECEIVED QCD FROM JACK

COLLETT TO DANIEL BERMAN
DTD 26 MARCH 2014 ON 9 OCT 2014.


RECEIPT # 3146754. PROCESSED 10/14/2014.
TRANSFER FROM DANIEL BERMAN TO WILLIAM HILL PROCESSED 10/14/14. RECEIPT # 3106518

SENDER: COMPLETE THIS SECTION

- Complete items 1, 2, and 3. Also complete item 4 if Restricted Delivery is desired.
- Print your name and address on the reverse so that we can return the card to you.
- Attach this card to the back of the mailpiece, or on the front if space permits.

1. Article Addressed to:

WILLIAM C. HILL
 9225 MORGAN MOUNTAIN RD.
 LAKESIDE AZ 85929
 9310/RM/AMC396270




2. Article Number

(Transfer from service label)

COMPLETE THIS SECTION ON DELIVERY

A. Signature



-
- Agent
-
-
- Addressee

B. Received by (Printed Name)

RECEIVED
 7 STATE OFFICE

C. Date of Delivery

10/7

- D. Is delivery address different from item 1? Yes
 If YES, enter delivery address below: No

2014 OCT -8 P 2:00

PHOENIX, ARIZONA

3. Service Type

-
- Certified Mail®
-
- Priority Mail Express™
-
-
- Registered
-
- Return Receipt for Merchandise
-
-
- Insured Mail
-
- Collect on Delivery

4. Restricted Delivery? (Extra Fee)

 Yes


7014 1200 0000 8265 6598

UNITED STATES POSTAL SERVICE

AZ 850

07 OCT '14

PM 2 1



First-Class Mail
Postage & Fees Paid
USPS
Permit No. G-10

- Sender: Please print your name, address, and ZIP+4® in this box•

U.S. DEPARTMENT OF THE INTERIOR
BUREAU OF LAND MANAGEMENT
ARIZONA STATE OFFICE
ONE NORTH CENTRAL AVENUE, SUITE 800
PHOENIX, AZ 85004-4427



NOTICE!!

These documents have been scanned!

Do not place un-scanned documents beneath this notice!

Do not remove this notice from this file!

GPO Jacket No. 560-102
Print Order 61540
Rise Business Services, LLC
Job=AZ15 5/22/2019



Box Number= AZ15076



Claim Begin-End: AMC396270-AMC396271

3 Transfers



AZ15076-7

AMC396025-AMC396393

AMC 396270

When Recorded Mail to:

WILLIAM C. HILL
9225 MORGAN MOUNTAIN ROAD
LAKE SIDE, AZ 85929

QUIT CLAIM DEED

KNOW ALL MEN BY THESE PRESENTS:

That I (we) DANIELE BIERMANN

the undersigned, for the consideration of Ten Dollars (\$10.00), and other valuable considerations, do hereby release, remise, and forever quitclaim unto WILLIAM C. HILL

all right, title and interest in that certain Property situated in Yavapai County, State of Arizona and as described as follows:

BIG BEND # 2 AMC # 396270

DANIELE BIERMANN 18890 E MECHLING DR BCC, AZ 85324
WILLIAM C. HILL 9225 MORGAN MOUNTAIN ROAD LAKE SIDE, AZ 85929

Dated this 12th day of AUGUST, 2014

DANIELE BIERMANN
Printed Name of Releasor

Daniele Biermann
Signature of Releasor

Printed Name of Releasor

Signature of Releasor

STATE OF ARIZONA }
County of Yavapai } ss.


RECEIVED
BLZ STATE OFFICE
PHOENIX, ARIZONA
AUG 19 P 2:46

This instrument was acknowledged and executed before me this 12th day of August, 2014 by DANIELE BIERMANN

My Commission Expires: 9/15/2015

Shelly L. McNevin
Notary Public

ENTERED
OCT 14 2014
BY: mm



RECEIPT # 3106518


CERTIFIED MAIL™

Craig Hill
9225 Morgan Mountain Rd
Lakeside, AZ 85929-6734



7014 0150 0002 2166 4308

1000



85004

U.S. POSTAGE
PAID
PINETOP, AZ
85935
AUG 18, 14
AMOUNT

\$6.49

00039782-03

RECEIVED
BLM AZ STATE OFFICE

2014 AUG 19 P 2:46 BLM


PHOENIX, ARIZONA

ARIZONA STATE OFFICE
ONE NORTH CENTRAL AVE
SUITE 800
PHOENIX, AZ 85004

RETURN RECEIPT
REQUESTED

ATTN: Quit Claim Deed

85004442700



United States Department of the Interior
Bureau of Land Management
 LANDS/RECREATION & PLANNING
 ONE N CENTRAL AVE
 PHOENIX, AZ 85004 -2203
 Phone: 602-417-9200

Receipt

No: 3106518

Transaction #: 3198167	
Date of Transaction: 08/20/2014	
CUSTOMER:	
WILLIAM C HILL 9225 MORGAN MOUNTAIN RD LAKESIDE, AZ 85929-6734 US	

LINE #	QTY	DESCRIPTION	REMARKS	UNIT PRICE	TOTAL
1	1.00	LOCATABLE MINERALS / MINING CLAIMS- NOT NEW-UNADJUD, ONE AUTH NO. ONLY / MINING CLAIM MONEY RECEIVED CASES: AMC396270/\$10.00	QCD - 1	- n/a -	10.00
TOTAL:					\$10.00

PAYMENT INFORMATION					
1	AMOUNT:	10.00	POSTMARKED:	08/18/2014	
	TYPE:	CHECK	RECEIVED:	08/19/2014	
	CHECK NO:	2917			
	NAME:	HILL, WILLIAM C 9225 MORGAN MOUNTAIN RD LAKESIDE AZ 85929-6734 US			

REMARKS

This receipt was generated by the automated BLM Collections and Billing System and is a paper representation of a portion of the official electronic record contained therein.

When Recorded Mail

AMC 396270

D WILLIAM C. HILL DRIVE
1 9225 MORGAN MT. RD.
LAKESIDE, AZ. 85324
85929
928-368-2261

QUIT CLAIM DEED

KNOW ALL MEN BY THESE PRESENTS:

That I (we) Jack Collett
the undersigned, for the consideration of Ten Dollars (\$10.00), and other valuable considerations, do hereby
release, remise, and forever quitclaim unto Daniel E Biermann

all right, title and interest in that certain Property situated in Yavapai County, State of Arizona and as
described as follows:

Big Bend # 2 AMC # 396270

Jack Collett P.O. Box 312 Black Canyon City AZ 85324
Daniel E Biermann 18840 Mechling Dr BCC, AZ 85324

Dated this 26 day of March, 2014.

Jack Collett
Printed Name of Releasor

Jack Collett
Signature of Releasor

Printed Name of Releasor

Signature of Releasor

STATE OF ARIZONA
County of Yavapai



RECEIVED
2014 OCT - 9 P. 2: 55
YAVAPAI COUNTY ARIZONA

This instrument was acknowledged and executed before me this 26 day of March, 2014 by
Jack Collett

My Commission Expires: 3/26/18

Stacie Priest
Notary Public

ENTERED
OCT 14 2014
BY: fm

RECEIPT # 3146754



United States Department of the Interior



BUREAU OF LAND MANAGEMENT
Arizona State Office
One North Central Avenue, Suite 800
Phoenix, Arizona 85004-4427
www.blm.gov/az/

OCT - 3 2014

In Reply Refer To:
3800 (9310) RM
AMC396270

CERTIFIED MAIL – RETURN RECEIPT REQUESTED 7014 1200 0000 8265 6598

NOTICE

WILLIAM C. HILL
9225 MORGAN MOUNTAIN RD.
LAKESIDE, AZ 85929

: This Decision Affects Those Claims
: Shown in the Block Below.
:

AMC396270
BIG BEND #2

Transfer(s) Not Processed

A conveyance document to transfer ownership of the mining claim(s) listed above was received by the Bureau of Land Management (BLM) Arizona State Office. The transfer(s) of ownership cannot be processed for the following reason(s):

According to BLM records, the grantor on the conveyance document does not own the claim. The owner, according to BLM records is Jack Collett.

If appropriate, please submit a corrected conveyance document, required documents, or additional fees, within 30 days of your receipt of this notice. If the required information is not received within the 30-day timeframe, no further action will be taken, and the BLM will retain the non-refundable processing fees submitted.

If additional information is required, please contact RéAnn Myers at 602-417-9413. Please include your AMC serial number(s) on all correspondence.

Sincerely,

Rebecca Heick
Acting Deputy State Director
Lands and Minerals

RECEIVED
2014 OCT - 06 P 2:55
BLM ARIZONA

Craig Hill
9225 Morgan Mountain Rd
Lakeside, AZ 85929-6734

PHOENIX AZ 852

08 OCT 2014 PM 10 L



RECEIVED
BLM AZ STATE OFFICE

2014 OCT -9 P 2:51

PHOENIX, ARIZONA

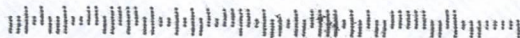
BLM. ARIZONA STATE OFFICE

ONE NORTH CENTRAL AVE #800

PHOENIX, AZ.

85004

85004442700



United States Department of the Interior
Bureau of Land Management
 LANDS/RECREATION & PLANNING
 ONE N CENTRAL AVE
 PHOENIX, AZ 85004 -2203
 Phone: 602-417-9200

Receipt

No: 3146754

Transaction #: 3239005	
Date of Transaction: 10/10/2014	
CUSTOMER:	
WILLIAM C HILL 9225 MORGAN MOUNTAIN RD LAKESIDE, AZ 85929-6734 US	

LINE #	QTY	DESCRIPTION	REMARKS	UNIT PRICE	TOTAL
1	1.00	LOCATABLE MINERALS / MINING CLAIMS- NOT NEW-UNADJUD, ONE AUTH NO. ONLY / MINING CLAIM MONEY RECEIVED CASES: AMC396270/\$10.00	QCD - 1	- n/a -	10.00
TOTAL:					\$10.00

PAYMENT INFORMATION					
1	AMOUNT:	10.00	POSTMARKED:	10/08/2014	
	TYPE:	CHECK	RECEIVED:	10/09/2014	
	CHECK NO:	2918			
	NAME:	HILL, WILLIAM 9225 MORGAN MOUNTAIN RD LAKESIDE AZ 85929-6734 US			

REMARKS

This receipt was generated by the automated BLM Collections and Billing System and is a paper representation of a portion of the official electronic record contained therein.

March 22, 2010

In Reply Refer To:

3800 (9310) RE

AMC396270

CERTIFIED MAIL - RETURN RECEIPT REQUESTED No. 7005 1160 0003 7539 7332

DECISION

HANCOCK SCOTT	:	This decision affects those claims
1145 S 850 W	:	shown in the block below:
VERNAL, UT 84078-4606	:	

AMC396271
BIG BEND #3

MINING CLAIMS
DECLARED FORFEITED

The mining claim(s) listed above have been declared forfeited for failure to file the required maintenance fee payment or small miner's maintenance fee waiver (waiver).

Claimants are required to pay an annual non-refundable maintenance fee of \$140, or submit a waiver, on or before September 1 of each year. These requirements were established by Title 30 United States Code (U.S.C.) 28-f-k, as amended, and Title 43 Code of Federal Regulations (CFR) 3834 and 3835.

An affidavit of assessment work for the subject mining claim(s) was timely received; however, our records do not show receipt of a waiver or a maintenance fee payment on or before September 1, 2009, for the 2010 assessment year. Therefore, the mining claim(s) listed above are declared forfeited.

This decision does not relieve you of the liability for reclamation of all areas disturbed by your activities on lands encompassed by the subject mining claim(s) and/or site(s). After you complete the reclamation, you must notify the authorized officer of the appropriate surface managing agency so that the authorized officer may conduct a final site inspection and determine whether you may be released from liability.

4-25-10 Suspense date

SENDER: COMPLETE THIS SECTION

- Complete items 1, 2, and 3. Also complete item 4 if Restricted Delivery is desired.
- Print your name and address on the reverse so that we can return the card to you.
- Attach this card to the back of the mailpiece, or on the front if space permits.

1. Article Addressed to:

HANCOCK SCOTT
 1145 S 850 W
 VERNAL, UT 84078-4606
 AZ933 RE AMC396270 032210


2. Article Number
 (Transfer from service label)

7005 1160 0003 7539 7332

COMPLETE THIS SECTION ON DELIVERY

A. Signature

X



- Agent
 Addressee

B. Received by (Printed Name)

C. Date of Delivery

D. Is delivery address different from item 1? Yes
 If YES, enter delivery address below: No


3. Service Type

- Certified Mail Express Mail
 Registered Return Receipt for Merchandise
 Insured Mail C.O.D.

4. Restricted Delivery? (Extra Fee)

Yes

UNITED STATES POSTAL SERVICE



First-Class Mail
Postage & Fees Paid
USPS
Permit No. G-10

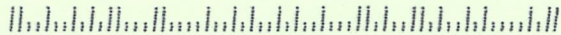
RECEIVED
BLM AZ STATE OFFICE

2010 MAR 26 P 2:49

PHOENIX, ARIZONA

• Sender: Please print your name, address, and ZIP+4 in this box •

U.S. DEPARTMENT OF THE INTERIOR
BUREAU OF LAND MANAGEMENT
ARIZONA STATE OFFICE
ONE NORTH CENTRAL AVENUE, SUITE 800
PHOENIX, AZ 85004-4427



If you fail to reclaim the land to the satisfaction of the authorized officer, the surface management agency may cite you for noncompliance under its surface management regulations.

For land administered by the Bureau of Land Management (BLM), if you fail to reclaim the land to the satisfaction of the authorized officer, as required in 43 CFR Subpart 3809, the BLM will issue an order of noncompliance under 43 CFR 3809.601(a). If you fail to comply with the noncompliance order, the BLM may take further action under 43 CFR 3809.604. Failure to conduct reclamation is a prohibited act that may subject you to criminal penalties. See 43 CFR 3809.605(h) and 43 CFR 3809.700.

This decision may be appealed to the Interior Board of Land Appeals, Office of the Secretary, in accordance with the regulations contained in 43 CFR, Part 4, and the enclosed Form 1842-1. If an appeal is taken, your notice of appeal must be filed in this office (at the above address) within 30 days from receipt of this decision. The appellant has the burden of showing that the decision appealed from is in error.


If you wish to file a petition pursuant to regulation 43 CFR 4.21 (58 FR 4939, January 19, 1993) for a stay of the effectiveness of this decision during the time that your appeal is being reviewed by the Board, the petition for a stay must accompany your notice of appeal. A petition for a stay is required to show sufficient justification based on the standards listed below. Copies of the notice of appeal and petition for a stay must also be submitted to each party named in this decision and to the Interior Board of Land Appeals and to the appropriate Office of the Solicitor (see 43 CFR 4.413) at the same time the original documents are filed with this office. If you request a stay, you have the burden of proof to demonstrate that a stay should be granted.

Standards for Obtaining a Stay

Except as otherwise provided by law or other pertinent regulation, a petition for a stay of a decision pending appeal shall show sufficient justification based on the following standards:

- (1) The relative harm to the parties if the stay is granted or denied,
- (2) The likelihood of the appellant's success on the merits,
- (3) The likelihood of immediate and irreparable harm if the stay is not granted, and
- (4) Whether the public interest favors granting the stay.

Please include your AMC serial number(s) on all correspondence. If additional information is required, please contact Rod Ebert at 602-417-9397.



Angela Mogel
Acting Group Administrator
Renewable and Mineral Resources

Enclosure
Appeal Form 1842-1

RE:lm:032210

Amc 396270

When recorded, mail to:
SCOTT HANCOCK
1145 S. 850 W. VERNAL, UTAH
84078

Quit Claim Deed

For consideration of Ten dollars, and other valuable considerations, I or we, KEVIN GILLETTE

do hereby quit-claim to SCOTT HANCOCK

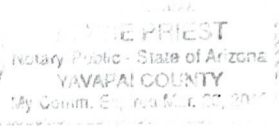
all right, title, or interest in the following real property situated in _____ County, Arizona:

BIG BEND # 3 Amc # 396271 YAVAPAI

RECEIVED
PIMA STATE OFFICE
2009 MAR 13 P 12:56
PHOENIX, ARIZONA

Dated this 13 day of March, 2009.
Kevin Gillette GRANTOR PO Box 6 Ash Fork AZ. 86320
Scott Hancock GRANTEE 1145 S. 850 W. VERNAL, UTAH 84078

State of Arizona)
County of Yavapai) ss.



ENTERED INTO COMPUTER
4/30/09 AB

This instrument was acknowledged before me this 13 day of March, 2009.

by Kevin Priest
In witness whereof I hereunto set my hand and official seal.

Kevin Priest
Notary Public

My Commission Expires: 3/22/2010

6/10/09

United States Department of the Interior
Bureau of Land Management
 BUSINESS & SUPPORT SVCS DIV
 ONE N CENTRAL AVE SUITE 800
 PHOENIX, AZ 85004 -4427
 Phone: (602) 417-9200

Receipt

No: 1887296

Transaction #: 1949078	
Date of Transaction: 03/13/2009	
CUSTOMER:	KEVIN GILLETTE PO BOX 6 ASH FORK, AZ 86320-0006 US

LINE #	QTY	DESCRIPTION	REMARKS	UNIT PRICE	TOTAL
1	1.00	LOCATABLE MINERALS / MINING CLAIMS- NOT NEW-UNADJUD, ONE AUTH NO. ONLY / MINING CLAIM MONEY RECEIVED CASES: AMC396271/\$10.00	TRF(1)	- n/a -	10.00
TOTAL:					\$10.00

PAYMENT INFORMATION			
1	AMOUNT:	10.00	POSTMARKED: N/A
	TYPE:	CASH	RECEIVED: 03/13/2009
	NAME:	GILLETTE, KEVIN PO BOX 6 ASH FORK AZ 86320-0006 US	

REMARKS

This receipt was generated by the automated BLM Collections and Billing System and is a paper representation of a portion of the official electronic record contained therein.

United States Department of the Interior

Bureau of Land Management
 BUSINESS & SUPPORT SVCS DIV
 ONE N CENTRAL AVE SUITE 800
 PHOENIX, AZ 85004 -4427
 Phone: (602) 417-9200

Amc 396270

Claim not yet
 Receipt entered
 3/16/09

No:

1886423

Transaction #: 1948151	
Date of Transaction: 03/12/2009	
CUSTOMER:	KEVIN GILLETTE PO BOX 6 ASH FORK, AZ 86320-0006 US

FAILED

LINE #	QTY	DESCRIPTION	REMARKS	UNIT PRICE	TOTAL
1	1.00	LOCATABLE MINERALS / MINING CLAIMS-NOT NEW-UNADJUD, ONE AUTH NO. ONLY / MINING CLAIM MONEY RECEIVED CASES: AMC396270/\$10.00	TRF/1	- n/a -	10.00
TOTAL:					\$10.00

PAYMENT INFORMATION			
1	AMOUNT:	10.00	POSTMARKED: N/A
	TYPE:	CASH	RECEIVED: 03/12/2009
	NAME:	GILLETTE, KEVIN PO BOX 6 ASH FORK AZ 86320-0006 US	

REMARKS

This receipt was generated by the automated BLM Collections and Billing System and is a paper representation of a portion of the official electronic record contained therein.

When recorded, mail to:

JACK COLLETT
PO BOX 312
BLACK CANYON CITY AZ 85234

Quit Claim Deed

For consideration of Ten dollars, and other valuable considerations, I or we,

do hereby quit-claim to

all right, title, or interest in the following real property situated in

County, Arizona: YAVAPAI

BIG BEND # 2 AMC# 396270

RECEIVED
BLM AZ STATE OFFICE
2009 MAR - 9 P 2: 54
PHOENIX, ARIZONA

KEVIN GILLETTE PO BOX 6 ASHFORK AZ 86320

JACK COLLETT PO BOX 312 BLACK CANYON CITY AZ, 85234

Dated this 6 day of March, 192009.

KEVIN GILLETTE GRANTOR

Kevin Gillette

Jack Collett GRANTEE

Jack Collett



State of Arizona)
County of Yavapai) ss.

This instrument was acknowledged before me this 6th day of March, 192009

by _____
In witness whereof I hereunto set my hand and official seal.

My Commission Expires: 3/26/2010

Stacie Priest
Notary Public
AMC

NOTICE!!

These documents have been scanned!

Do not place un-scanned documents beneath this notice!

Do not remove this notice from this file!

GPO Jacket No. 560-102
Print Order 61540
Rise Business Services, LLC
Job=AZ15 5/22/2019



Box Number= AZ15076



Claim Begin-End: AMC396270-AMC396271

4 Annual Filings



AZ15076-7

AMC396025-AMC396393

UNITED STATES
DEPARTMENT OF THE INTERIOR
BUREAU OF LAND MANAGEMENT

MAINTENANCE FEE WAIVER CERTIFICATION

SEE INSTRUCTIONS ON PAGE 2

146
[Handwritten Signature]

396270
428846
428889

FORM APPROVED
OMB NO. 1004-0114
Expires: October 31, 2016

- This small miner waiver is filed for the assessment year beginning on September 1, 2019 and ending on September 1, 2020.
- The undersigned and all related parties owned ten or fewer mining claims, mill, or tunnel sites located and maintained on Federal lands in the United States of America on September 1, 2019.
- The undersigned have performed the assessment work required by law for each mining claim listed prior to filing this waiver and understand that by filing this form, the undersigned must file an affidavit of assessment work with the Bureau of Land Management (BLM) by the December 30th following the filing of this waiver.
- The undersigned understand that if the assessment work obligation has not yet come due under 30 U.S.C. 28 (for those claims in their first assessment year only), a notice of intent to hold reciting this condition must be recorded by the December 30th following the filing of this waiver.
- The undersigned understand that mill and tunnel sites may also be listed on this waiver and be waived from payment of the maintenance fee, and that a notice of intent to hold for these sites is required to be filed with the BLM by the December 30th following the filing of this waiver.
- The undersigned understand and acknowledge that pursuant to 43 U.S.C. 1212 and 18 U.S.C. 1001, the filing or recording of a false, fictitious, or fraudulent document with the BLM may result in a fine of up to \$250,000, a prison term not to exceed five years, or both.
- The mining claims, mill or tunnel sites for which this waiver from payment of the maintenance fees is requested are:

CLAIM OR SITE NAME	BLM RECORDATION SERIAL NUMBER
1. Big Bend #2	AMC 396270
2. Apache Gold #1	AMC 428846
3. Apache Gold #2	AMC 428847
4. Apache Gold #3	AMC428848
5. Apache Gold #4	AMC 428889
6.	
7.	
8.	
9.	
10.	

RECEIVED
BLM AZ STATE OFFICE
2019 AUG 13 A 8:09
PHOENIX, ARIZONA

The owner(s) (claimants) of the above mining claims and sites are:

William C Hill

(Owner's Name - Please Print)

[Handwritten Signature]

(Owner's Signature)

9225 Morgan Mountain

(Owner's Mailing Address)

Lakeside AZ 85929

(City) (State) (Zip Code)

(Owner's Name - Please Print)

(Owner's Signature)

(Owner's Mailing Address)

(City) (State) (Zip Code)

(Owner's Name - Please Print)

(Owner's Signature)

(Owner's Mailing Address)

(City) (State) (Zip Code)

(Owner's Name - Please Print)

(Owner's Signature)

(Owner's Mailing Address)

(City) (State) (Zip Code)

(Continued on page 2)

ENTERED
SEP 10 2019
BY: *[Handwritten Signature]*

[Handwritten Signature]

UNITED STATES
DEPARTMENT OF THE INTERIOR
BUREAU OF LAND MANAGEMENT

FORM APPROVED
OMB NO.: 1004-0114
Expires: January 31, 2020

396270
428846
428889

AFFIDAVIT OF ANNUAL ASSESSMENT WORK

WHEN RECORDED, MAIL DOCUMENT TO:

NAME: William C Hill

ADDRESS: 9225 Morgan Mountain Rd

CITY, STATE, ZIP: Lakeside, AZ . 85929

FOR COUNTY RECORDER'S USE

No. of Claims 5

x \$10/claim

Total due BLM \$ 50.00

TO ALL WHOM IT MAY CONCERN:

1. The undersigned certifies that at least \$100 per claim was expended for development, labor and improvements, or equivalent value added, as the annual assessment work for the assessment year ending September 1, 2018 for the following contiguous unpatented mining claim(s), located in the County of Yavapai, in the State of Arizona.

BLM Serial No.	Name of Claim	Tp Rg Sec Mer				County Recordation Book and Page No.	Co. Recording Date
		Example: 13N 5E 14 MDM					
AMC 396270	Big Bend #2	8N	2E	09		2014-0037855	08/21/2014
AMC428846	Apache Gold #1	10N	2E	06		2014-0033143	07/24/2014
AMC428847	Apache Gold #2	10N	2E	06		2014-0033144	07/24/2014
AMC428848	Apache Gold #3	10N	2E	06		2014-0033145	07/24/2014
AMC428889	Apache Gold #4	10N	2E	06		2014-0037118	08/18/2014

RECEIVED
BLM AZ STATE OFFICE
2018 NOV 30 P 3:00
PHOENIX, ARIZONA

#4324428

(Continued on page 2)

Entered 3/1/19 AD

2. Type of labor and improvements (specify what was done and give the total value for that labor and improvement to show at least \$100 for each claim). If a geological, geochemical, or geophysical survey was performed, as per 30 U.S.C. 28-1, reference the title of the report of survey, give cost and date of the survey and report, and indicate it was filed with the County Recorder:

Description of Work Performed	Value of Work Performed	Date Work Was Performed
Trail/Road Maintenance	500.00	10/1/17 Thru 9/30/18

3. Name and mailing address of each person who performed the labor and improvements:

Name (please print)
William C Hill

Current Mailing Address (please print)
9225 Morgan Mountain Rd. Lakeside, AZ

4. Name and mailing address of each person who holds and claims the subject mining claim(s) for the valuable minerals contained therein. Be sure to indicate if there is a change of address:

Name (please print)
Same as Above

Current Mailing Address (please print)
Same as Above

RECEIVED
 BLM AZ STATE OFFICE
 2018 NOV 30 PM 3:00
 PHOENIX, ARIZONA

5. The undersigned testifies that on the date of 11/28, 2018, all monuments required by law were erected upon the subject claim(s), and all notices required by law were posted on the subject claim(s) or copies thereof were in place, and at said date, each corner monument bore or contained

markings sufficient to appropriately designate the corner of the claim to which it pertains and the name of the claim(s).

I hereby certify under penalty of perjury under the laws of the State of Arizona that the foregoing statements are true and correct:

[Signature] Date: 11-28-18
(Signature of person responsible for above statement)

Title 18 U.S.C. 1001 and 43 U.S.C. 1212 make it a crime for any person knowingly and willfully to make to any department or agency of the United States any false, fictitious or fraudulent statements or representations as to any matter within its jurisdiction.


Notary Block

SUBSCRIBED AND SWORN TO before me, this 28 day of November 2018

By: [Signature]
(Signature of Affiant)

Title: Notary Public

My Commission Expires: 8-31-2021



INSTRUCTIONS

1. This is an optional form that may be used to satisfy the requirements for the Bureau of Land Management (BLM) under the provisions of 43 U.S.C. §1744 and 30 U.S.C. §28-28d and the regulations thereunder (43 CFR part 3835). Since local and State laws may vary, you should contact your local and State agencies where the claims are located to ensure all applicable laws and requirements are satisfied.
2. The claimant(s) must fill in the date in paragraph 1 for the applicable assessment year and the county and state where the claims are located.
3. All claim names, BLM serial numbers, legal descriptions, and original county recording information must be listed for the claims pertaining to this assessment notice.
4. The claimant(s) must complete paragraph 2 listing all labor or improvements which was performed on or did benefit the subject mining claims. The value and date of the labor or improvements must also be listed. The total amount of labor or improvements can be listed, but the total expenditure must equal at least \$100 for each claim.
5. The names and current mailing addresses of the person(s) performing the labor shall be listed in paragraph 3.
6. The name and current mailing address of each owner (claimant) of the claims shall be listed in paragraph 4. The mailing address shall be the owner's address and not the address of an agent or anyone representing the claimant. Be sure to note if there has been a change of address.
7. Paragraph 5 shall be completed to show the date it was verified that all monuments required by law were properly erected, all notices were posted, and that corners were appropriately designated for all claims listed.
8. An exact legible reproduction or duplicate (other than microfilm or other electronic media) of this affidavit or another type of affidavit of assessment work that you file or will file in the county where each claim is located, must be filed with the BLM on or before December 30 of the calendar year in which the assessment year ends. For mill or tunnel sites, a separate notice of intent to hold must be filed with the BLM on or before December 30. Requirements for filing a notice of intent to hold can be found at 43 CFR 3835.33.
9. A processing fee of \$10 for each claim listed must be remitted to the BLM along with this or any other affidavit of assessment work.

RECEIVED
BEM AZ STATE OFFICE
NOV 30 3:00
PHOENIX, ARIZONA

Craig Hill
9225 Morgan Mountain Rd
Lakeside, AZ 85929-6734

PHOENIX AZ 852

20 FEB 2019 FMS L



BLM / ARIZONA STATE OFF.
ONE NORTH CENTRAL AVE
SUITE 800
PHOENIX, AZ. 85004

PHOENIX, ARIZONA

2019 FEB 22 P 1:55

RECEIVED
BLM AZ STATE OFFICE

85004-442700



United States Department of the Interior
Bureau of Land Management
 DIV OF LANDS, MINRLS & ENERGY
 ONE N CENTRAL AVE
 PHOENIX, AZ 85004 -4427
 Phone: 602-417-9200

Receipt

No: 4324428

Transaction #: 4440978	
Date of Transaction: 12/03/2018	
CUSTOMER:	
WILLIAM C HILL 9225 MORGAN MOUNTAIN RD LAKESIDE, AZ 85929-6734 US	

LINE #	QTY	DESCRIPTION	REMARKS	UNIT PRICE	TOTAL
1	1.00	LOCATABLE MINERALS / MINING CLAIMS- NOT NEW-UNADJUD, ONE AUTH NO. ONLY / MINING CLAIM MONEY RECEIVED CASES: AMC396270/\$50.00	POL 2018/5	- n/a -	50.00
TOTAL:					\$50.00

PAYMENT INFORMATION					
1	AMOUNT:	50.00	POSTMARKED:	N/A	
	TYPE:	CHECK	RECEIVED:	11/30/2018	
	CHECK NO:	4114			
	NAME:	HILL, WILLIAM C 9225 MORGAN MOUNTAIN RD LAKESIDE AZ 85929-6734 US			

REMARKS
<i>There has been a fee increase, please see</i>

This receipt was generated by the automated BLM Collections and Billing System and is a paper representation of a portion of the official electronic record contained therein.

enclosed flyer/ thank you

\$45 applied to Amc 928846 - Amc 428848

\$5 earned manually for Amc ~~928889~~ 928889 + \$10 from receipt # 4379482

3/1/19 AD

Craig Hill
9225 Morgan Mountain Rd
Lakeside, AZ 85929-6734

PHOENIX AZ 852

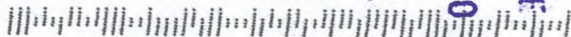
29 NOV 2018 PM 3 L



BLM. / ARIZONA STATE OFFICE
ONE NORTH CENTRAL AVE. #8000
PHOENIX, AZ. 85004

RECEIVED
BLM AZ STATE OFFICE
2018 NOV 30 P 3:00
PHOENIX, ARIZONA

85004-442700



United States Department of the Interior
Bureau of Land Management
 DIV OF LANDS, MINRLS & ENERGY
 ONE N CENTRAL AVE
 PHOENIX, AZ 85004 -4427
 Phone: 602-417-9200

Receipt

No: 4379482

Transaction #: 4496920	
Date of Transaction: 02/25/2019	
CUSTOMER:	
WILLIAM C HILL 9225 MORGAN MOUNTAIN RD LAKESIDE, AZ 85929-6734 US	

LINE #	QTY	DESCRIPTION	REMARKS	UNIT PRICE	TOTAL
1	1.00	LOCATABLE MINERALS / MINING CLAIMS-NOT NEW-UNADJUD, ONE AUTH NO. ONLY / MINING CLAIM MONEY RECEIVED CASES: AMC396270/\$25.00	ADDITIONAL POL FEES	- n/a -	25.00
TOTAL:					\$25.00

PAYMENT INFORMATION			
1	AMOUNT:	25.00	POSTMARKED: N/A
	TYPE:	CHECK	RECEIVED: 02/22/2019
	CHECK NO:	4117	
	NAME:	HILL, WILLIAM C 9225 MORGAN MOUNTAIN RD LAKESIDE AZ 85929-6734 US	

REMARKS

This receipt was generated by the automated BLM Collections and Billing System and is a paper representation of a portion of the official electronic record contained therein.

\$15 applied to Amc 396270
\$10 earned manually for Amc 428889 + \$5 from receipt #4324428
3/1/19 AD



United States Department of the Interior

BUREAU OF LAND MANAGEMENT

Arizona State Office

One North Central Avenue, Suite 800

Phoenix, Arizona 85004-4427

www.blm.gov/az/

FEB 13 2019



PHOENIX, ARIZONA

2019 FEB 22 P 1:55

RECEIVED
BLM AZ STATE OFFICE

In Reply Refer To:
3800 (AZ-9200) RM
AMC396270, AMC428846, AMC428889

CERTIFIED MAIL - RETURN RECEIPT REQUESTED 9214 8901 9403 8378 7191 93

NOTICE

WILLIAM C HILL
9225 MORGAN MOUNTAIN RD
LAKESIDE, AZ 85929-6734

:
:
:

This Notice Affects Those Claims
Shown in the Block Below.

AMC396270, AMC428846, AMC428847, AMC428848, AMC428889
BIG BEND #2, APACHE GOLD #1, APACHE GOLD #2, APACHE GOLD #3, APACHE
GOLD #4

Additional Processing Fees Required

The Arizona State Office, Bureau of Land Management, received your Affidavit of Labor or Notice of Intent to Hold for the 2018 assessment year.

Due to a processing fee increase effective October 1, 2018, we did not receive sufficient fees with your document. The fee increased from \$10 per mining claim to \$15 per mining claim.

Therefore, you are required to submit an additional payment in the amount of \$5.00 per claim, within 30 days of receipt of this notice or your claim(s) will be declared forfeited.

Please include your Arizona Mining Claim (AMC) serial number(s) and claim name(s) when submitting the additional fees. If additional information is required, please contact RéAnn Myers at 602-417-9413.

Lucas Lucero
Deputy State Director
Lands, Minerals and Energy Division

4379482

United States Department of the Interior
Bureau of Land Management
 DIV OF LANDS, MINRLS & ENERGY
 ONE N CENTRAL AVE
 PHOENIX, AZ 85004 -4427
 Phone: 602-417-9200

Receipt

No: 4379482

Transaction #: 4496920	
Date of Transaction: 02/25/2019	
CUSTOMER:	
WILLIAM C HILL 9225 MORGAN MOUNTAIN RD LAKESIDE, AZ 85929-6734 US	

LINE #	QTY	DESCRIPTION	REMARKS	UNIT PRICE	TOTAL
1	1.00	LOCATABLE MINERALS / MINING CLAIMS-NOT NEW-UNADJUD, ONE AUTH NO. ONLY / MINING CLAIM MONEY RECEIVED CASES: AMC396270/\$25.00	ADDITIONAL POL FEES	- n/a -	25.00
TOTAL:					\$25.00

PAYMENT INFORMATION			
1	AMOUNT:	25.00	POSTMARKED: N/A
	TYPE:	CHECK	RECEIVED: 02/22/2019
	CHECK NO:	4117	
	NAME:	HILL, WILLIAM C 9225 MORGAN MOUNTAIN RD LAKESIDE AZ 85929-6734 US	

REMARKS

This receipt was generated by the automated BLM Collections and Billing System and is a paper representation of a portion of the official electronic record contained therein.

UNITED STATES
DEPARTMENT OF THE INTERIOR
BUREAU OF LAND MANAGEMENT

MAINTENANCE FEE WAIVER CERTIFICATION

SEE INSTRUCTIONS ON PAGE 2

541
[Handwritten Signature]

Amc 396270
428846

FORM APPROVED
OMB NO. 1004-0114
Expires: January 31, 2020

428889

- This small miner waiver is filed for the assessment year beginning on September 1, 2018 and ending on September 1, 2019.
- The undersigned and all related parties owned ten or fewer mining claims, mill, or tunnel sites located and maintained on Federal lands in the United States of America on September 1, 2018.
- The undersigned have performed the assessment work required by law for each mining claim listed prior to filing this waiver and understand that by filing this form, the undersigned must file an affidavit of assessment work with the Bureau of Land Management (BLM) by the December 30th following the filing of this waiver.
- The undersigned understand that if the assessment work obligation has not yet come due under 30 U.S.C. 28 (for those claims in their first assessment year only), a notice of intent to hold reciting this condition must be recorded by the December 30th following the filing of this waiver.
- The undersigned understand that mill and tunnel sites may also be listed on this waiver and be waived from payment of the maintenance fee, and that a notice of intent to hold for these sites is required to be filed with the BLM by the December 30th following the filing of this waiver.
- The undersigned understand and acknowledge that pursuant to 43 U.S.C. 1212 and 18 U.S.C. 1001, the filing or recording of a false, fictitious, or fraudulent document with the BLM may result in a fine of up to \$250,000, a prison term not to exceed five years, or both.
- The mining claims, mill or tunnel sites for which this waiver from payment of the maintenance fees is requested are:

CLAIM OR SITE NAME	BLM RECORDATION SERIAL NUMBER
1. Big Bend #2	396270 (913)
2. Apache Gold #1	428846
3. Apache Gold #2	428847
4. Apache Gold #3	428848
5. Apache Gold #4	428889
6.	
7.	
8.	
9.	
10.	

RECEIVED
BLM AZ STATE OFFICE
2018 SEP -4 P 11
PHOENIX, ARIZONA

The owner(s) (claimants) of the above mining claims and sites are:

William C Hill

(Owner's Name - Please Print)

9225 Morgan Mountain Rd

(Owner's Mailing Address)

[Handwritten Signature]

(Owner's Signature)

Lakeside

(City)

AZ

(State)

85929

(Zip Code)

(Owner's Name - Please Print)

(Owner's Mailing Address)

(Owner's Signature)

(City)

(State)

(Zip Code)

(Owner's Name - Please Print)

(Owner's Mailing Address)

(Owner's Signature)

(City)

(State)

(Zip Code)

(Owner's Name - Please Print)

(Owner's Mailing Address)

(Owner's Signature)

(City)

(State)

(Zip Code)

(Continued on page 2)

483
ENTERED
SEP 12 2018
BY: *[Signature]*

[Handwritten Signature]

Craig Hill
9225 Morgan Mountain Rd
Lakeside, AZ 85929-6734

PHOENIX AZ 852

29 AUG 2018 PM 4 L



RECEIVED
BLM AZ STATE OFFICE

2018 SEP -4 P 12:11

PHOENIX, ARIZONA

BLM
ARIZONA STATE OFFICE
ONE NORTH CENTRAL AVE # 800
PHOENIX, AZ.
85004

85004-442700



Craig Hill
9225 Morgan Mountain Rd
Lakeside, AZ 85929-6734

RECEIVED
BLM AZ STATE OFFICE

2018 SEP -4 P 12:11

PHOENIX, ARIZONA

PHOENIX AZ 852

29 AUG 2018 PM 4 L



BLM
ARIZONA STATE OFFICE
ONE NORTH CENTRAL AVE # 800
PHOENIX, AZ. 85004

85004-442700



UNITED STATES
DEPARTMENT OF THE INTERIOR
BUREAU OF LAND MANAGEMENT

FORM APPROVED
OMB NO.: 1004-0114
Expires: January 31, 2020

AFFIDAVIT OF ANNUAL ASSESSMENT WORK

396270

WHEN RECORDED, MAIL DOCUMENT TO:

NAME: William C Hill

ADDRESS: 9225 Morgan Mountain Rd

CITY, STATE, ZIP: Lakeside, AZ . 85929

428846
~~428889~~
428889

FOR COUNTY RECORDER'S USE

No. of Claims 5

x \$10/claim

Total due BLM \$ 50.00

TO ALL WHOM IT MAY CONCERN:

1. The undersigned certifies that at least \$100 per claim was expended for development, labor and improvements, or equivalent value added, as the annual assessment work for the assessment year ending September 1, 2017 for the following contiguous unpatented mining claim(s), located in the County of Yavapai, in the State of Arizona.

BLM Serial No.	Name of Claim	Tp Rg Sec Mer				County Recordation Book and Page No.	Co. Recording Date
		Example: 13N 5E 14 MDM					
AMC 396270	Big Bend #2	8N	2E	09		2014-0037855	08/21/2014
AMC428846	Apache Gold #1	10N	2E	06		2014-0033143	07/24/2014
AMC428847	Apache Gold #2	10N	2E	06		2014-0033144	07/24/2014
AMC428848	Apache Gold #3	10N	2E	06		2014-0033145	07/24/2014
AMC428889	Apache Gold #4	10N	2E	06		2014-0037118	08/18/2014

4010593

(Continued on page 2)

ENTERED
NOV 06 2017
BY: R. Hill

RECEIVED
NOV 10 2017

2. Type of labor and improvements (specify what was done and give the total value for that labor and improvement to show at least \$100 for each claim). If a geological, geochemical, or geophysical survey was performed, as per 30 U.S.C. 28-1, reference the title of the report of survey, give cost and date of the survey and report, and indicate it was filed with the County Recorder:

Description of Work Performed	Value of Work Performed	Date Work Was Performed
Trail/Road Maintenance	500.00	10/1/16 Thru 9/30/17

3. Name and mailing address of each person who performed the labor and improvements:

Name (please print)

William C Hill

Current Mailing Address (please print)

9225 Morgan Mountain Rd. Lakeside, AZ

4. Name and mailing address of each person who holds and claims the subject mining claim(s) for the valuable minerals contained therein. Be sure to indicate if there is a change of address:

Name (please print)

Same as Above

Current Mailing Address (please print)

Same as Above

5. The undersigned testifies that on the date of 09/30, 2017, all monuments required by law were erected upon the subject claim(s), and all notices required by law were posted on the subject claim(s) or copies thereof were in place, and at said date, each corner monument bore or contained

markings sufficient to appropriately designate the corner of the claim to which it pertains and the name of the claim(s).

I hereby certify under penalty of perjury under the laws of the State of Arizona that the foregoing statements are true and correct:

[Signature] Date: 10-30-17
(Signature of person responsible for above statement)

Title 18 U.S.C. 1001 and 43 U.S.C. 1212 make it a crime for any person knowingly and willfully to make to any department or agency of the United States any false, fictitious or fraudulent statements or representations as to any matter within its jurisdiction.

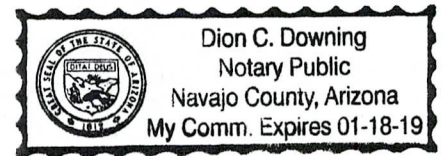
Notary Block

SUBSCRIBED AND SWORN TO before me, this 30th day of October 2017

By: [Signature]
(Signature of Affiant)

Title: Notary Public

My Commission Expires: 01-18-2019



INSTRUCTIONS

1. This is an optional form that may be used to satisfy the requirements for the Bureau of Land Management (BLM) under the provisions of 43 U.S.C. §1744 and 30 U.S.C. §28-28d and the regulations thereunder (43 CFR part 3835). Since local and State laws may vary, you should contact your local and State agencies where the claims are located to ensure all applicable laws and requirements are satisfied.
2. The claimant(s) must fill in the date in paragraph 1 for the applicable assessment year and the county and state where the claims are located.
3. All claim names, BLM serial numbers, legal descriptions, and original county recording information must be listed for the claims pertaining to this assessment notice.
4. The claimant(s) must complete paragraph 2 listing all labor or improvements which was performed on or did benefit the subject mining claims. The value and date of the labor or improvements must also be listed. The total amount of labor or improvements can be listed, but the total expenditure must equal at least \$100 for each claim.
5. The names and current mailing addresses of the person(s) performing the labor shall be listed in paragraph 3.
6. The name and current mailing address of each owner (claimant) of the claims shall be listed in paragraph 4. The mailing address shall be the owner's address and not the address of an agent or anyone representing the claimant. Be sure to note if there has been a change of address.
7. Paragraph 5 shall be completed to show the date it was verified that all monuments required by law were properly erected, all notices were posted, and that corners were appropriately designated for all claims listed.
8. An exact legible reproduction or duplicate (other than microfilm or other electronic media) of this affidavit or another type of affidavit of assessment work that you file or will file in the county where each claim is located, must be filed with the BLM on or before December 30 of the calendar year in which the assessment year ends. For mill or tunnel sites, a separate notice of intent to hold must be filed with the BLM on or before December 30. Requirements for filing a notice of intent to hold can be found at 43 CFR 3835.33.
9. A processing fee of \$10 for each claim listed must be remitted to the BLM along with this or any other affidavit of assessment work.

CERTIFIED MAIL

Craig Hill
9225 Morgan Mountain Rd
Lakeside, AZ 85929-6734



7016 0910 0001 6469 3559



1013




85004

U.S. POSTAGE
PAID
LAKESIDE, AZ
85929
OCT 31, 17
AMOUNT
\$3.84
R2304Y122708-06

BLM/ARIZONA STATE OFFICE
ONE N. CENTRAL AVE. #800
PHOENIX, AZ. 85004


RECEIVED
BLM AZ STATE OFFICE
2017 NOV -2 P 2:57
PHOENIX, ARIZONA

85004-442700



Craig Hill
9225 Morgan Mountain Rd
Lakeside, AZ 85929-6734

CERTIFIED MAIL®




7016 0910 0001 6469 3559

PHOENIX
AZ 85004
OCT 31 2017
PM



1013



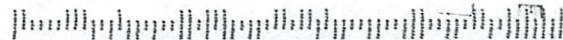
85004

U.S. POSTAGE
PAID
LAKE SIDE, AZ
85929
OCT 31, 17
AMOUNT
\$3.84
R2304Y122708-06

BLM / ARIZONA STATE OFFICE
ONE N. CENTRAL AVE. # 800
PHOENIX, AZ. 85004

RECEIVED
BLM AZ STATE OFFICE
2017 NOV - 2 P 2 5
PHOENIX, ARIZONA

85004-442700



United States Department of the Interior
Bureau of Land Management
 DIV OF LANDS, MINRLS & ENERGY
 ONE N CENTRAL AVE
 PHOENIX, AZ 85004 -4427
 Phone: 602-417-9200

Receipt

No: 4010593

Transaction #: 4121172	
Date of Transaction: 11/03/2017	
CUSTOMER:	
WILLIAM C HILL 9225 MORGAN MOUNTAIN RD LAKESIDE, AZ 85929-6734 US	

LINE #	QTY	DESCRIPTION	REMARKS	UNIT PRICE	TOTAL
1	1.00	LOCATABLE MINERALS / MINING CLAIMS- NOT NEW-UNADJUD, ONE AUTH NO. ONLY / MINING CLAIM MONEY RECEIVED CASES: AMC396270/\$50.00	POL 2017/5	- n/a -	50.00
TOTAL:					\$50.00

PAYMENT INFORMATION			
1	AMOUNT:	50.00	POSTMARKED: N/A
	TYPE:	CHECK	RECEIVED: 11/02/2017
	CHECK NO:	2937	
	NAME:	HILL, WILLIAM C 9225 MORGAN MOUNTAIN RD LAKESIDE AZ 85929-6734 US	

REMARKS

This receipt was generated by the automated BLM Collections and Billing System and is a paper representation of a portion of the official electronic record contained therein.

UNITED STATES
DEPARTMENT OF THE INTERIOR
BUREAU OF LAND MANAGEMENT
MAINTENANCE FEE WAIVER CERTIFICATION

417

AMC 396270
428846
428889

FORM APPROVED
OMB NO. 1004-0114
Expires: January 31, 2020

SEE INSTRUCTIONS ON PAGE 2

- This small miner waiver is filed for the assessment year beginning on September 1, 2017 and ending on September 1, 2018.
- The undersigned and all related parties owned ten or fewer mining claims, mill, or tunnel sites located and maintained on Federal lands in the United States of America on September 1, 2017.
- The undersigned have performed the assessment work required by law for each mining claim listed prior to filing this waiver and understand that by filing this form, the undersigned must file an affidavit of assessment work with the Bureau of Land Management (BLM) by the December 30th following the filing of this waiver.
- The undersigned understand that if the assessment work obligation has not yet come due under 30 U.S.C. 28 (for those claims in their first assessment year only), a notice of intent to hold reciting this condition must be recorded by the December 30th following the filing of this waiver.
- The undersigned understand that mill and tunnel sites may also be listed on this waiver and be waived from payment of the maintenance fee, and that a notice of intent to hold for these sites is required to be filed with the BLM by the December 30th following the filing of this waiver.
- The undersigned understand and acknowledge that pursuant to 43 U.S.C. 1212 and 18 U.S.C. 1001, the filing or recording of a false, fictitious, or fraudulent document with the BLM may result in a fine of up to \$250,000, a prison term not to exceed five years, or both.
- The mining claims, mill or tunnel sites for which this waiver from payment of the maintenance fees is requested are:

CLAIM OR SITE NAME	BLM RECORDATION SERIAL NUMBER
1. Big Bend #2	✓ 396270
2. Apache Gold #1	428846
3. Apache Gold #2	428847
4. Apache Gold #3	428848
5. Apache Gold#4	428889
6.	
7.	
8.	
9.	
10.	

RECEIVED
BLM AT STATE OFFICE
2017 AUG 29 P 3:09
PHOENIX, ARIZONA

The owner(s) (claimants) of the above mining claims and sites are:

William C Hill

(Owner's Name - Please Print)
9225 Morgan Mountain Rd

(Owner's Mailing Address)

William C Hill

(Owner's Signature)
Lakeside AZ 85929

(City) (State) (Zip Code)

(Owner's Name - Please Print)

(Owner's Mailing Address)

(Owner's Signature)

(City) (State) (Zip Code)

(Owner's Name - Please Print)

(Owner's Mailing Address)

(Owner's Signature)

(City) (State) (Zip Code)

(Owner's Name - Please Print)

(Owner's Mailing Address)

(Owner's Signature)

(City) (State) (Zip Code)

482
ENTERED
SEP 12 2017
BY: *[Signature]*

[Handwritten mark]

(Owner's Name - Please Print)	(Owner's Signature)		
(Owner's Mailing Address)	(City)	(State)	(Zip Code)
(Owner's Name - Please Print)	(Owner's Signature)		
(Owner's Mailing Address)	(City)	(State)	(Zip Code)
(Owner's Name - Please Print)	(Owner's Signature)		
(Owner's Mailing Address)	(City)	(State)	(Zip Code)
(Owner's Name - Please Print)	(Owner's Signature)		
(Owner's Mailing Address)	(City)	(State)	(Zip Code)

18 U.S.C. 1001 and 43 U.S.C. 1212 make it a crime for any person knowingly and willfully to make to any department or agency of the United States any false, fictitious or fraudulent statements or representations as to any matter within its jurisdiction.

INSTRUCTIONS

1. This certification is made under the provisions of 43 U.S.C. § 1744 and 30 U.S.C. §28-28k and the regulations thereunder (43 CFR Part 3830).
2. The claimant(s) must fill in the dates in paragraph 1 for the beginning and ending of the assessment year for which this waiver is sought.
3. The claimant(s) must fill in the date in paragraph 2 for the beginning of the assessment year for which this waiver is sought.
4. All claim and site names and BLM serial numbers must be listed for the mining claims, mill sites, and tunnel sites for which the waiver is sought.
5. All owners of the mining claims, mill sites, and tunnel sites and their addresses must be given.
6. This waiver form must be signed by all the claimants or their designated agent, in original form. If an agent is designated, a notarized designation of agent, signed by all of the claimants with proper address given, must be submitted with this waiver.
7. This form must be filed no later than September 1st for the upcoming assessment year in the BLM State Office where the mining claims or sites are recorded, or the waiver cannot be granted by the BLM. (Example: To obtain a waiver for the assessment year 2012, which begins on September 1, 2011, you must qualify for and file for a waiver no later than September 1, 2011, in the proper BLM State Office.)
8. For all mining claims which require assessment work, you must record an affidavit of labor on or before the December 30th immediately following the filing of this waiver. For all other mining claims or sites waived, you must record a notice of intent to hold on or before the December 30th immediately following the filing of this waiver.
9. Mill and tunnel sites may also be listed on this waiver and be waived from payment of the maintenance fee. A notice of intent to hold for these sites is required to be filed by the December 30th following the filing of this waiver.

FOR OFFICIAL USE ONLY

RECEIVED
BLM AZ STATE OFFICE

2011 JUN 29 P 3:09

PHOENIX, ARIZONA

When Recorded Return Document to:

William C Hill

9225 Morgan Mountain Rd.

Lakeside, Az 85929

396270

428846

428889

Check here is this is a change of address.

Telephone: 9283682261

E-mail address: chill123@hotmail.com


AFFIDAVIT OF PERFORMANCE OF ANNUAL WORK

1. State of Arizona, County of Yavapai ss:

2. I (Name) William C Hill

3. Reside at (Address) 9225 Morgan Mountain Rd

City Lakeside County Navajo



State AZ Zip 85929 being duly sworn, depose and say that I am a citizen of the United States, more than eighteen years of age, and that all of the facts set forth in this affidavit, subject to the provisions and penalties of 18 U.S.C. 1001 pertaining to the filing of false, fictitious, or fraudulent statements with the United States, are true and correct according to the best of my knowledge, information and belief.

4. Owner's name and address (If not shown in Items 1-3 above). SAME

5. That I am personally acquainted with the mining claim(s). The work and improvements were made by and at the expense of the owner(s) of said claim(s). Said contiguous group of claims, listed on this document, are situated in the


(optional) Mining District; Yavapai County, Arizona.

Line No.	AMC NUMBER	CLAIM/SITE NAME	COUNTY RECORDER DATA (If available)	TWP	RNG	SEC
1	³⁹⁶²⁷⁰ amc366270	Big Bend #2		8N	2E	09
2	amc428846	Apache Gold #1		10N	2E	06
3	amc428847	Apache Gold #2		10N	2E	06
4	amc428848	Apache Gold #3		10N	2E	06
5	amc428889	Apache Gold #4		10N	2E	06
6						

Form: MCF108

Revised July 2014

Page 1 of 2



Craig Hill
9225 Morgan Mountain Rd
Lakeside, AZ 85929-6734

PHOENIX AZ 852

08 NOV 2016 PM 11 1



BLM/ARIZONA STATE OFF.
ONE N. CENTRAL AVE # 800
PHOENIX, AZ 85004

RECEIVED
BLM AZ STATE OFFICE
2016 NOV -9 PM 3:16
PHOENIX, ARIZONA

85004-442700



Craig Hill
9225 Morgan Mountain Rd
Lakeside, AZ 85929-6734

PHOENIX AZ 852

08 NOV 2016 PM 11 1



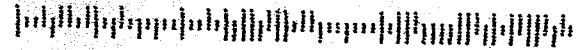
RECEIVED
BLM AZ STATE OFFICE

2016 NOV -9 PM 3:16

PHOENIX, ARIZONA

BLM/ARIZONA STATE OFF.
ONE N. CENTRAL AVE # 800
PHOENIX, AZ 85004

85004-442700



United States Department of the Interior
Bureau of Land Management
 DIV OF LANDS, MINRLS & ENERGY
 ONE N CENTRAL AVE
 PHOENIX, AZ 85004 -4427
 Phone: 602-417-9200

Receipt

No: 3696339

Transaction #: 3800992	
Date of Transaction: 11/10/2016	
CUSTOMER:	
WILLIAM C HILL 9225 MORGAN MOUNTAIN RD LAKESIDE, AZ 85929-6734 US	

LINE #	QTY	DESCRIPTION	REMARKS	UNIT PRICE	TOTAL
1	1.00	LOCATABLE MINERALS / MINING CLAIMS- NOT NEW-UNADJUD, ONE AUTH NO. ONLY / MINING CLAIM MONEY RECEIVED CASES: AMC366270/\$50.00	POL (5) 2016	- n/a -	50.00
TOTAL:					\$50.00

PAYMENT INFORMATION					
1	AMOUNT:	50.00	POSTMARKED:	11/08/2016	
	TYPE:	CHECK	RECEIVED:	11/09/2016	
	CHECK NO:	2935			
	NAME:	HILL, WILLIAM C 9225 MORGAN MOUNTAIN RD LAKESIDE AZ 85929-6734 US			

REMARKS

This receipt was generated by the automated BLM Collections and Billing System and is a paper representation of a portion of the official electronic record contained therein.

UNITED STATES
DEPARTMENT OF THE INTERIOR
BUREAU OF LAND MANAGEMENT

475

MAINTENANCE FEE WAIVER CERTIFICATION

396270
428846
428889
FORM APPROVED
OMB NO. 1004-0114
Expires: October 31, 2016

SEE INSTRUCTIONS ON PAGE 2

- This small miner waiver is filed for the assessment year beginning on September 1, 2016 and ending on September 1, 2017.
- The undersigned and all related parties owned ten or fewer mining claims, mill, or tunnel sites located and maintained on Federal lands in the United States of America on September 1, 2016.
- The undersigned have performed the assessment work required by law for each mining claim listed prior to filing this waiver and understand that by filing this form, the undersigned must file an affidavit of assessment work with the Bureau of Land Management (BLM) by the December 30th following the filing of this waiver.
- The undersigned understand that if the assessment work obligation has not yet come due under 30 U.S.C. 28 (for those claims in their first assessment year only), a notice of intent to hold reciting this condition must be recorded by the December 30th following the filing of this waiver.
- The undersigned understand that mill and tunnel sites may also be listed on this waiver and be waived from payment of the maintenance fee, and that a notice of intent to hold for these sites is required to be filed with the BLM by the December 30th following the filing of this waiver.
- The undersigned understand and acknowledge that pursuant to 43 U.S.C. 1212 and 18 U.S.C. 1001, the filing or recording of a false, fictitious, or fraudulent document with the BLM may result in a fine of up to \$250,000, a prison term not to exceed five years, or both.
- The mining claims, mill or tunnel sites for which this waiver from payment of the maintenance fees is requested are:

CLAIM OR SITE NAME	BLM RECORDATION SERIAL NUMBER
1. Big Bend #2	AMC396270 ✓
2. Apache Gold # 1	AMC428846
3. " #2	AMC428847
4. " #3	AMC428848
5. " #4	AMC428889
6.	
7.	
8.	
9.	
10.	

RECEIVED
BLM AZ STATE OFFICE
2016 AUG 29 P 2:53
PHOENIX, ARIZONA

The owner(s) (claimants) of the above mining claims and sites are:

William C Hill

(Owner's Name - Please Print)
9225 Morgan Mountain Rd

(Owner's Mailing Address)

William C Hill

(Owner's Signature)
Lakeside AZ 85929

(City) (State) (Zip Code)

(Owner's Name - Please Print)

(Owner's Mailing Address)

(Owner's Signature)

(City) (State) (Zip Code)

(Owner's Name - Please Print)

(Owner's Mailing Address)

(Owner's Signature)

(City) (State) (Zip Code)

(Owner's Name - Please Print)

(Owner's Mailing Address)

(Owner's Signature)

(City) (State) (Zip Code)

(Continued on page 2)

INTEREST
SEP 08 2016
BY: *[Signature]*

NWV R

Craig Hill
9225 Morgan Mountain Rd
Lakeside, AZ 85929-6734

PHOENIX AZ 852

26 AUG 2016 PM 11 L



BLM/ARIZONA ST. OFFICE
ONE NORTH CENTRAL AVE #800
PHOENIX AZ 85004

PHOENIX, ARIZONA

2016 AUG 29 P 2:53

RECEIVED
BLM AZ STATE OFFICE


85004-441499



Craig Hill
9225 Morgan Mountain Rd
Lakeside, AZ 85929-6734

PHOENIX AZ 852

26 AUG 2016 PM 11 L



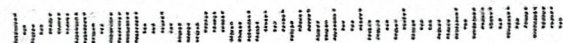
BLM/ARIZONA ST. OFFICE
ONE NORTH CENTRAL AVE #800
PHOENIX, AZ 85004

PHOENIX, ARIZONA

2016 AUG 29 P 2:53

RECEIVED
BLM AZ STATE OFFICE

85004-441499



(Owner's Name - Please Print)	(Owner's Signature)
(Owner's Mailing Address)	(City) (State) (Zip Code)
(Owner's Name - Please Print)	(Owner's Signature)
(Owner's Mailing Address)	(City) (State) (Zip Code)
(Owner's Name - Please Print)	(Owner's Signature)
(Owner's Mailing Address)	(City) (State) (Zip Code)
(Owner's Name - Please Print)	(Owner's Signature)
(Owner's Mailing Address)	(City) (State) (Zip Code)

RECEIVED
BLM AZ STATE OFFICE
2016 AUG 29 P 2:53
PHOENIX, ARIZONA

18 U.S.C. 1001 and 43 U.S.C. 1212 make it a crime for any person knowingly and willfully to make to any department or agency of the United States any false, fictitious or fraudulent statements or representations as to any matter within its jurisdiction.

INSTRUCTIONS

1. This certification is made under the provisions of 43 U.S.C. § 1744 and 30 U.S.C. §28-28k and the regulations thereunder (43 CFR Part 3830).
2. The claimant(s) must fill in the dates in paragraph 1 for the beginning and ending of the assessment year for which this waiver is sought.
3. The claimant(s) must fill in the date in paragraph 2 for the beginning of the assessment year for which this waiver is sought.
4. All claim and site names and BLM serial numbers must be listed for the mining claims, mill sites, and tunnel sites for which the waiver is sought.
5. All owners of the mining claims, mill sites, and tunnel sites and their addresses must be given.
6. This waiver form must be signed by all the claimants or their designated agent, in original form. If an agent is designated, a notarized designation of agent, signed by all of the claimants with proper address given, must be submitted with this waiver.
7. This form must be filed no later than September 1st for the upcoming assessment year in the BLM State Office where the mining claims or sites are recorded, or the waiver cannot be granted by the BLM. (Example: To obtain a waiver for the assessment year 2012, which begins on September 1, 2011, you must qualify for and file for a waiver no later than September 1, 2011, in the proper BLM State Office.)
8. For all mining claims which require assessment work, you must record an affidavit of labor on or before the December 30th immediately following the filing of this waiver. For all other mining claims or sites waived, you must record a notice of intent to hold on or before the December 30th immediately following the filing of this waiver.
9. Mill and tunnel sites may also be listed on this waiver and be waived from payment of the maintenance fee. A notice of intent to hold for these sites is required to be filed by the December 30th following the filing of this waiver.

FOR OFFICIAL USE ONLY

UNITED STATES
DEPARTMENT OF THE INTERIOR
BUREAU OF LAND MANAGEMENT

202

MAINTENANCE FEE WAIVER CERTIFICATION

AA

396270
428846
428889
FORM APPROVED
OMB NO. 1004-0114
Expires: October 31, 2016

SEE INSTRUCTIONS ON PAGE 2

- This small miner waiver is filed for the assessment year beginning on September 1, 2015 and ending on September 1, 2016.
- The undersigned and all related parties owned ten or fewer mining claims, mill, or tunnel sites located and maintained on Federal lands in the United States of America on September 1, 2015.
- The undersigned have performed the assessment work required by law for each mining claim listed prior to filing this waiver and understand that by filing this form, the undersigned must file an affidavit of assessment work with the Bureau of Land Management (BLM) by the December 30th following the filing of this waiver.
- The undersigned understand that if the assessment work obligation has not yet come due under 30 U.S.C. 28 (for those claims in their first assessment year only), a notice of intent to hold reciting this condition must be recorded by the December 30th following the filing of this waiver.
- The undersigned understand that mill and tunnel sites may also be listed on this waiver and be waived from payment of the maintenance fee, and that a notice of intent to hold for these sites is required to be filed with the BLM by the December 30th following the filing of this waiver.
- The undersigned understand and acknowledge that pursuant to 43 U.S.C. 1212 and 18 U.S.C. 1001, the filing or recording of a false, fictitious, or fraudulent document with the BLM may result in a fine of up to \$250,000, a prison term not to exceed five years, or both.
- The mining claims, mill or tunnel sites for which this waiver from payment of the maintenance fees is requested are:

CLAIM OR SITE NAME	BLM RECORDATION SERIAL NUMBER
1. Big Bend#2	AMC396270 ✓
2. Apache Gold#1	AMC428846
3. Apache Gold#2	AMC428847
4. Apache Gold#3	AMC428848
5. Apache Gold#4	AMC428889
6.	
7.	
8.	
9.	
10.	

RECEIVED
BLM AZ STATE OFFICE
2015 AUG 10 P 3 19
PHOENIX, ARIZONA

The owner(s) (claimants) of the above mining claims and sites are:

William C Hill
(Owner's Name - Please Print)

9225 Morgan Mountain Rd
(Owner's Mailing Address)

Lakeside AZ 85929
(City) (State) (Zip Code)

William C Hill
(Owner's Signature)

(Owner's Name - Please Print)

(Owner's Mailing Address)

(City) (State) (Zip Code)

(Owner's Signature)

(Owner's Name - Please Print)

(Owner's Mailing Address)

(City) (State) (Zip Code)

(Owner's Signature)

(Owner's Name - Please Print)

(Owner's Mailing Address)

(City) (State) (Zip Code)

(Owner's Signature)

ENTERED
SEP 3 2015
BY: [Signature]

NW-RE 9/4

396270
428846
428889

When Recorded Return Document to:

William C Hill
9225 Morgan Mountain Rd
Lakeside, AZ, 85929

Check here is this is a change of address.

Telephone: 9283682261

E-mail address: chill123@hotmail.com


AFFIDAVIT OF PERFORMANCE OF ANNUAL WORK

1. State of Arizona, County of Yavapai ss:

2. I (Name) William C Hill

3. Reside at (Address) 9225 Morgan Mountain Rd

City Lakeside County Navajo




State AZ Zip 85929 being duly sworn, depose and say that I am a citizen of the United States, more than eighteen years of age, and that all of the facts set forth in this affidavit, subject to the provisions and penalties of 18 U.S.C. 1001 pertaining to the filing of false, fictitious, or fraudulent statements with the United States, are true and correct according to the best of my knowledge, information and belief.

4. Owner's name and address (If not shown in Items 1-3 above). Same

5. That I am personally acquainted with the mining claim(s). The work and improvements were made by and at the expense of the owner(s) of said claim(s). Said contiguous group of claims, listed on this document, are situated in the _____ (optional) Mining District; Yavapai County, Arizona.

Line No.	AMC NUMBER	CLAIM/SITE NAME	COUNTY RECORDER DATA (If available)	TWP	RNG	SEC
1	AMC ³⁹⁶²⁷⁰ 366270	Big Bend #2		8N	2E	09
2	AMC428846	Apache Gold #1		10N	2E	06
3	AMC428847	Apache Gold #2		10N	2E	06
4	AMC428848	Apache Gold #3		10N	2E	06
5	AMC428889	Apache Gold #4		10N	2E	06
6						

Form: MCF108
Revised July 2014
Page 1 of 2



RECEIVED
BLM ARIZONA OFFICE
2015 AUG 10 P 3:19
PHOENIX, ARIZONA

BLM
Date
Stamp

7						
8						
9						
10						

6. That between the dates starting at 12 o'clock noon on September 1, 20 14 and ending at 12 o'clock noon on September 1, 20 15 at least \$ 100.00 dollars worth of work and improvements were done and performed upon said claim(s) or upon one or more of a contiguous group of claims for the benefit of all, wholly or partly outside of a contiguous group of claims for the benefit of all, not including the location work.

7. That the following persons were employed to perform the work and improvements described herein: _____
Craig Hill, Jim Farrar

8. That the work and improvements performed were: Repair and maintenance of roads/trails

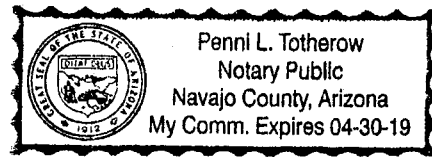
9. Dated: 8-6-15 Signature: William C. Hill

SUBSCRIBED AND SWORN TO before me, a Notary Public, this 8th day of August 20 15

By: William C. Hill

Notary Public Penni L. Totherow

My Commission Expires 4-30-19



Bureau of Land Management
Arizona State Office
www.blm.gov/az

No. of Claims: 5 x \$10 = \$50.00
 Check No.: 4101 Init. WCH
 Receipt No.: 3364085
 For BLM Use Only

Craig Hill
9225 Morgan Mountain Rd
Lakeside, AZ 85929-6734

PHOENIX AZ 852

07 AUG 2015 PM 4 L



RECEIVED
BLM AZ STATE OFFICE

2015 AUG 10 P 3:03

PHOENIX, ARIZONA

BLM / ARIZONA STATE OFFICE
ONE N. CENTRAL AVE. #800
PHOENIX, AZ 85004

85004442700



Craig Hill
9225 Morgan Mountain Rd
Lakeside, AZ 85929-6734

PHOENIX AZ 852

07 AUG 2015 PM 4 L




RECEIVED
BLM AZ STATE OFFICE

2015 AUG 10 P 3:03

PHOENIX, ARIZONA

BLM / ARIZONA STATE OFFICE
ONE N. CENTRAL AVE. #800
PHOENIX, AZ 85004

85004442700



United States Department of the Interior
Bureau of Land Management
 LANDS/RECREATION & PLANNING
 ONE N CENTRAL AVE
 PHOENIX, AZ 85004 -2203
 Phone: 602-417-9200

Receipt

No: 3364085

Transaction #: 3462127	
Date of Transaction: 08/11/2015	
CUSTOMER:	
WILLIAM C HILL 9225 MORGAN MOUNTAIN RD LAKESIDE, AZ 85929-6734 US	

LINE #	QTY	DESCRIPTION	REMARKS	UNIT PRICE	TOTAL
1	1.00	LOCATABLE MINERALS / MINING CLAIMS-NOT NEW-UNADJUD, ONE AUTH NO. ONLY / MINING CLAIM MONEY RECEIVED CASES: AMC396270/\$50.00	MAINT FEE WAIVER (5) 2016 / POL (5) 2015	- n/a -	50.00
TOTAL:					\$50.00

PAYMENT INFORMATION			
1	AMOUNT:	50.00	POSTMARKED: 08/07/2015
	TYPE:	CHECK	RECEIVED: 08/10/2015
	CHECK NO:	4101	
	NAME:	HILL, WILLIAM C 9225 MORGAN MOUNTAIN RD LAKESIDE AZ 85929-6734 US	

REMARKS

This receipt was generated by the automated BLM Collections and Billing System and is a paper representation of a portion of the official electronic record contained therein.

ENTERED
 AUG 17 2015
 BY: *R. H. [Signature]*

396270

When Recorded Return Document to:

Craig Hill
9225 Morgan Mountain Rd
Lakeside, Az. 85929

Check here is this is a change of address.

Telephone: 928 368 2261

E-mail address: chill123@hotmail.com

AFFIDAVIT OF PERFORMANCE OF ANNUAL WORK

1. State of Arizona, County of _____ ss:

2. I (Name) William C Hill

3. Reside at (Address) 9225 Morgan Mountain Rd

City Lakeside County Navajo

RECEIVED
BLM # 97000000 OFFICE
2014 OCT 10 P 3:16
PHOENIX, ARIZONA
BLM
Date
Stamp

State AZ Zip 85929 being duly sworn, depose and say that I am a citizen of the United States, more than eighteen years of age, and that all of the facts set forth in this affidavit, subject to the provisions and penalties of 18 U.S.C. 1001 pertaining to the filing of false, fictitious, or fraudulent statements with the United States, are true and correct according to the best of my knowledge, information and belief.

4. Owner's name and address (If not shown in Items 1-3 above). Same

5. That I am personally acquainted with the mining claim(s). The work and improvements were made by and at the expense of the owner(s) of said claim(s). Said contiguous group of claims, listed on this document, are situated in the

(optional) Mining District; Yavapai County, Arizona.

Line No.	AMC NUMBER	CLAIM/SITE NAME	COUNTY RECORDER DATA (If available)	TWP	RNG	SEC
1	396270	Big Bend#2		8N	2E	9
2						
3						
4						
5						
6						

Form: MCF108
Revised Jan. 2006
Page 1 of 2

ENTERED
OCT 27 2014
BY: RAm

BLM
Date
Stamp

RECEIVED
2014 OCT 10 P 3:17
PHOENIX, ARIZONA

7						
8						
9						
10						

6. That between the dates starting at 12 o'clock noon on September 1, 20 13 and ending at 12 o'clock noon on September 1, 20 14 at least \$ 100.00 dollars worth of work and improvements were done and performed upon said claim(s) or upon one or more of a contiguous group of claims for the benefit of all, wholly or partly outside of a contiguous group of claims for the benefit of all, not including the location work.

7. That the following persons were employed to perform the work and improvements described herein: Craig Hill
Jim Farrar

8. That the work and improvements performed were: Repair & Maintenance of road/trail.

9. Dated: 10-9-14 Signature: [Handwritten Signature]

SUBSCRIBED AND SWORN TO before me, a Notary Public, this 9th day of October 20 14

By: William C. Hill

Notary Public [Handwritten Signature]


My Commission Expires 01/18/2015



Bureau of Land Management
Arizona State Office
www.az.blm.gov

No. of Claims: 1 x \$10 ~~\$~~ 10.00
Check No.: 2919 Init. CHH
Receipt No.: 3148008
For BLM Use Only

United States Department of the Interior
 Bureau of Land Management
 LANDS/RECREATION & PLANNING
 ONE N CENTRAL AVE
 PHOENIX, AZ 85004 -2203
 Phone: 602-417-9200



Receipt

No:

3148008

Transaction #: 3240269	
Date of Transaction: 10/14/2014	
CUSTOMER:	
CRAIG HILL 9225 MORGAN MOUNTAIN RD LAKESIDE, AZ 85929-6734 US	

LINE #	QTY	DESCRIPTION	REMARKS	UNIT PRICE	TOTAL
1	1.00	LOCATABLE MINERALS / MINING CLAIMS- NOT NEW-UNADJUD, ONE AUTH NO. ONLY / MINING CLAIM MONEY RECEIVED CASES: AMC396270/\$10.00	POL (1) 2014	- n/a -	10.00
TOTAL:					\$10.00

PAYMENT INFORMATION					
1	AMOUNT:	10.00	POSTMARKED:	10/09/2014	
	TYPE:	CHECK	RECEIVED:	10/10/2014	
	CHECK NO:	2919			
	NAME:	HILL, WILLIAM 9225 MORGAN MOUNTAIN RD LAKESIDE AZ 85929-6734 US			

REMARKS

This receipt was generated by the automated BLM Collections and Billing System and is a paper representation of a portion of the official electronic record contained therein.

Craig Hill
9225 Morgan Mountain Rd
Lakeside, AZ 85929-6734



RECEIVED
BLM AZ STATE OFFICE

2014 OCT 10 P 3:16

PHOENIX, ARIZONA



FIRST CLASS

BLM
ARIZONA STATE OFFICE
ONE NORTH CENTRAL AVE. #800
PHOENIX, AZ.
85004

UNITED STATES
DEPARTMENT OF THE INTERIOR
BUREAU OF LAND MANAGEMENT
MAINTENANCE FEE WAIVER CERTIFICATION

486

AMC 428846
396270
428889
FORM APPROVED
OMB NO. 1004-0114
Expires: October 31, 2016

SEE INSTRUCTIONS ON PAGE 2

- This small miner waiver is filed for the assessment year beginning on September 1, 2014 and ending on September 1, 2015.
- The undersigned and all related parties owned ten or fewer mining claims, mill, or tunnel sites located and maintained on Federal lands in the United States of America on September 1, 2014.
- The undersigned have performed the assessment work required by law for each mining claim listed prior to filing this waiver and understand that by filing this form, the undersigned must file an affidavit of assessment work with the Bureau of Land Management (BLM) by the December 30th following the filing of this waiver.
- The undersigned understand that if the assessment work obligation has not yet come due under 30 U.S.C. 28 (for those claims in their first assessment year only), a notice of intent to hold reciting this condition must be recorded by the December 30th following the filing of this waiver.
- The undersigned understand that mill and tunnel sites may also be listed on this waiver and be waived from payment of the maintenance fee, and that a notice of intent to hold for these sites is required to be filed with the BLM by the December 30th following the filing of this waiver.
- The undersigned understand and acknowledge that pursuant to 43 U.S.C. 1212 and 18 U.S.C. 1001, the filing or recording of a false, fictitious, or fraudulent document with the BLM may result in a fine of up to \$250,000, a prison term not to exceed five years, or both.
- The mining claims, mill or tunnel sites for which this waiver from payment of the maintenance fees is requested are:

CLAIM OR SITE NAME	BLM RECORDATION SERIAL NUMBER
1. Apache Gold #1	✓ AMC428846
2. Apache Gold #2	AMC428847
3. Apache Gold #3	AMC428848
4. Apache Gold# 4	AMC428849 <i>428889</i>
5. Big Bend #2	AMC396270
6.	
7.	
8.	
9.	
10.	

RECEIVED
BLM AZ STATE OFFICE
2014 AUG 27 P 2:00
PHOENIX, ARIZONA

The owner(s) (claimants) of the above mining claims and sites are:

William C Hill
(Owner's Name - Please Print)

9225 Morgan Mountain Rd.
(Owner's Mailing Address)

William C Hill
(Owner's Signature)

Lakeside AZ 85929
(City) (State) (Zip Code)

(Owner's Name - Please Print)

(Owner's Mailing Address)

(Owner's Signature)

(City) (State) (Zip Code)

(Owner's Name - Please Print)

(Owner's Mailing Address)

(Owner's Signature)

(City) (State) (Zip Code)

(Owner's Name - Please Print)

(Owner's Mailing Address)


(Owner's Signature)

(City) (State) (Zip Code)

ENTERED
SEP 12 2014
BY: *RM*

nwt
9/23/14
RM

Craig Hill
9225 Morgan Mountain Rd
Lakeside, AZ 85929-6734



7012 3050 0001 6100 8544

PHOENIX AZ 852




RECEIVED
BLM AZ STATE OFFICE

2014 AUG 27 P 2:00

PHOENIX, ARIZONA

BLM.
ARIZONA STATE OFFICE
ONE NORTH CENTRAL AVE, SUITE 800
PHOENIX, AZ. 85004



U.S. POSTAGE
PAID
LAKESIDE, AZ
85929
AUG 26, 14
AMOUNT


\$3.30

00096081-10

1000

85004

85004442700



(Owner's Name - Please Print)	(Owner's Signature)
(Owner's Mailing Address)	(City) (State) (Zip Code)
(Owner's Name - Please Print)	(Owner's Signature)
(Owner's Mailing Address)	(City) (State) (Zip Code)
(Owner's Name - Please Print)	(Owner's Signature)
(Owner's Mailing Address)	(City) (State) (Zip Code)
(Owner's Name - Please Print)	(Owner's Signature)
(Owner's Mailing Address)	(City) (State) (Zip Code)

18 U.S.C. 1001 and 43 U.S.C. 1212 make it a crime for any person knowingly and willfully to make to any department or agency of the United States any false, fictitious or fraudulent statements or representations as to any matter within its jurisdiction.

INSTRUCTIONS

1. This certification is made under the provisions of 43 U.S.C. § 1744 and 30 U.S.C. §28-28k and the regulations thereunder (43 CFR Part 3830).
2. The claimant(s) must fill in the dates in paragraph 1 for the beginning and ending of the assessment year for which this waiver is sought.
3. The claimant(s) must fill in the date in paragraph 2 for the beginning of the assessment year for which this waiver is sought.
4. All claim and site names and BLM serial numbers must be listed for the mining claims, mill sites, and tunnel sites for which the waiver is sought.
5. All owners of the mining claims, mill sites, and tunnel sites and their addresses must be given.
6. This waiver form must be signed by all the claimants or their designated agent, in original form. If an agent is designated, a notarized designation of agent, signed by all of the claimants with proper address given, must be submitted with this waiver.
7. This form must be filed no later than September 1st for the upcoming assessment year in the BLM State Office where the mining claims or sites are recorded, or the waiver cannot be granted by the BLM. (Example: To obtain a waiver for the assessment year 2011 which begins on September 1, 2011, you must qualify for and file for a waiver no later than September 1, 2011, in the proper BLM State Office.)
8. For all mining claims which require assessment work, you must record an affidavit of labor on or before the December 30th immediately following the filing of this waiver. For all other mining claims or sites waived, you must record a notice of intent to hold on or before the December 30th immediately following the filing of this waiver.
9. Mill and tunnel sites may also be listed on this waiver and be waived from payment of the maintenance fee. A notice of intent to hold for these sites is required to be filed by the December 30th following the filing of this waiver.

FOR OFFICIAL USE ONLY

UNITED STATES
DEPARTMENT OF THE INTERIOR
BUREAU OF LAND MANAGEMENT

MAINTENANCE FEE WAIVER CERTIFICATION

A.H.

393

Amc 396270
Amc 399950

FORM APPROVED
OMB NO. 1004-0114
Expires: August 31, 2013

SEE INSTRUCTIONS ON PAGE 2

1. This small miner waiver is filed for the assessment year beginning on September 1, 2013 and ending on September 1, 2014.
2. The undersigned and all related parties owned ten or fewer mining claims, mill, or tunnel sites located and maintained on Federal lands in the United States of America on September 1, 2013.
3. The undersigned have performed the assessment work required by law for each mining claim listed prior to filing this waiver and understand that filing this form, an affidavit of assessment work must be recorded by the December 30th following the filing of this waiver.
4. The undersigned understand that if the assessment work obligation has not yet come due under 30 U.S.C. 28 (for those claims in their first assessment year only), a notice of intent to hold reciting this condition must be recorded by the December 30th following the filing of this waiver.
5. The undersigned understand that mill and tunnel sites may also be listed upon this waiver and be waived from payment of the maintenance fee, and that a notice of intent to hold for these sites is required to be recorded by the December 30th immediately following the filing of this waiver.
6. The undersigned understand and acknowledge that pursuant to 43 U.S.C. 1212 and 18 U.S.C. 1001, the filing or recording of a false, fictitious, or fraudulent document with the Bureau of Land Management may result in a fine of up to \$250,000, a prison term not to exceed five years, or both.
7. The mining claims, mill or tunnel sites for which this waiver from payment of the maintenance fees is requested are:

CLAIM OR SITE NAME	BLM RECORDATION SERIAL NUMBER
1. Big Bend # 2	✓ Amc 396270
2. Big Bend # 3	Amc 399950
3.	
4.	
5.	
6.	
7.	
8.	
9.	
10.	

The owner(s) (claimants) of the above mining claims and sites are:

JACK COLLETT
(Owner's Name - Please Print)

P.O. Box 312
(Street or P.O. Box)

B. C. C. AZ 85324
(City) (State) (Zip Code)

(Owner's Name - Please Print)

(Street or P.O. Box)

(City) (State) (Zip Code)

(Owner's Name - Please Print)

(Street or P.O. Box)

(City) (State) (Zip Code)

(Continued on page 2)

[Signature]
(Owner's Signature)

(Owner's Signature)

(Owner's Signature)

BLM WYOMING STATE OFFICE
RECEIVED
SEP 16 2013

PHOENIX, ARIZONA
RECEIVED
BLM ARIZONA STATE OFFICE
2013 SEP 20 P 2:59

ENTERED
SEP 18 2013
BY: AT

(Owner's Name - Please Print)	(Owner's Signature)
(Street or P.O. Box)	(City) (State) (Zip Code)
(Owner's Name - Please Print)	(Owner's Signature)
(Street or P.O. Box)	(City) (State) (Zip Code)
(Owner's Name - Please Print)	(Owner's Signature)
(Street or P.O. Box)	(City) (State) (Zip Code)
(Owner's Name - Please Print)	(Owner's Signature)
(Street or P.O. Box)	(City) (State) (Zip Code)

Title 18 U.S.C. Section 1001 and Title 43 U.S.C. Section 1212 makes it a crime for any person knowingly and willfully to make to any department or agency of the United States any false, fictitious or fraudulent statements or representations as to any matter within its jurisdiction.

INSTRUCTIONS

1. This certification is made under the provisions of §1744 of Title 43 and § 28-28k of Title 30 of the United States Code; and the regulations thereunder (CFR Part 3830).
2. The claimant(s) must fill in the dates in paragraph 1 for the beginning and ending of the assessment year for which this waiver is sought.
3. The claimant(s) must fill in the date in paragraph 2 for the beginning of the assessment year for which this waiver is sought.
4. All claim and site names and Bureau of Land Management (BLM) serial numbers must be listed for the mining claims, mill sites, and tunnel sites for which the waiver is sought.
5. All owners of the mining claims, mill sites, and tunnel sites and their addresses must be given.
6. This waiver form must be signed by all the claimants or their designated agent, in original form. If an agent is designated, a notarized designation of agent, signed by all of the claimants with proper address given, must be submitted with this waiver.
7. This form must be filed no later than September 1st for the upcoming assessment year in the BLM State Office where the mining claims or sites are recorded, or the waiver cannot be granted by the BLM. (Example: To obtain a waiver for the assessment year 2012, which begins on September 1, 2011, you must qualify for and file for a waiver no later than September 1, 2011, in the proper BLM State Office.)
8. For all mining claims which require assessment work, you must record an affidavit of labor on or before the December 30th immediately following the filing of this waiver. For all other mining claims or sites waived, you must record a notice of intent to hold on or before the December 30th immediately following the filing of this waiver.
9. Mill and tunnel sites may also be listed upon this waiver and be waived from payment of the maintenance fee. A notice of intent to hold for these sites is required to be filed by the December 30th following the filing of this waiver.

RECEIVED
 BLM AZ STATE OFFICE
 PHOENIX, ARIZONA
 AUG 20 10 50 AM '11

RECEIVED
 BLM AZ STATE OFFICE
 PHOENIX, ARIZONA
 2013 AUG 20 P 2:59

FOR OFFICIAL USE ONLY

When Recorded Return Document to:

JACK COLLETT
P.O. Box 312
B.C.C., AZ
85324

Check here if this is a change of address.

Telephone: 970-946-4560

E-mail address: _____

AFFIDAVIT OF PERFORMANCE OF ANNUAL WORK

1. State of Arizona, County of YAVAPAI ss:

2. I (Name) JACK COLLETT

3. Reside at (Address) _____

34577 S GOLDEN LN

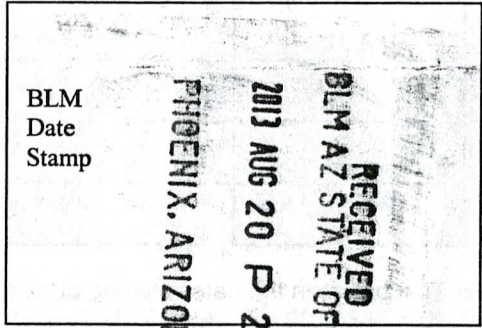
City B.C.C. County YAVAPAI

State AZ Zip 85324 being duly sworn, depose and say that I am a citizen of the United States, more than eighteen years of age, and that all of the facts set forth in this affidavit, subject to the provisions and penalties of 18 U.S.C. 1001 pertaining to the filing of false, fictitious, or fraudulent statements with the United States, are true and correct according to the best of my knowledge, information and belief.

4. Owner's name and address (If not shown in Items 1-3 above). _____

5. That I am personally acquainted with the mining claim(s). The work and improvements were made by and at the expense of the owner(s) of said claim(s). Said contiguous group of claims, listed on this document, are situated in the

_____ (optional) Mining District; _____ County, Arizona.



Line No.	AMC NUMBER	CLAIM/SITE NAME	COUNTY RECORDER DATA (If available)	TWP	RNG	SEC
1	396270	316 BEND #2				
2	399950	316 BEND #3				
3						
4						
5						
6						

Form: MCF108
Revised Jan. 2006
Page 1 of 2
ENTERED
SEP 04 2013
BY: AT

RECEIVED
BLM AZ STATE OFFICE
2013 AUG 20 P 2:59
PHOENIX, ARIZONA

BLM
Date
Stamp

7					
8					
9					
10					

6. That between the dates starting at 12 o'clock noon on September 1, 20 12 and ending at 12 o'clock noon on September 1, 20 13 at least \$ 300.00 dollars worth of work and improvements were done and performed upon said claim(s) or upon one or more of a contiguous group of claims for the benefit of all, wholly or partly outside of a contiguous group of claims for the benefit of all, not including the location work.


7. That the following persons were employed to perform the work and improvements described herein: _____

8. That the work and improvements performed were: ROAD REPAIR, TRASH CLEAN UP, CLAIM MARKERS REPLACED

9. Dated: 8/19/13 Signature: [Signature]

SUBSCRIBED AND SWORN TO before me, a Notary Public, this 19th day of AUGUST 20 13

By: [Signature]
Notary Public [Signature]
My Commission Expires 9/15/2015




No. of Claims: 2 x \$10 = \$20.00
Check No.: 99003 Init. AM
Receipt No.: 2860683
For BLM Use Only

Bureau of Land Management
Arizona State Office
www.az.blm.gov

V. Collet T
P.O. Box 312
B.C.C., AZ
85324

PHOENIX AZ 852

19 AUG 2013 PM 3 L



FOREVER
USA

Bank Swallow

B. L. M.
1 N. CENTRAL AVE. SUITE 800
PHOENIX, AZ
85004

RECEIVED
BLM AZ STATE OFFICE
2013 AUG 20 P 2:59
PHOENIX, ARIZONA

85004442700



United States Department of the Interior
Bureau of Land Management
 LANDS/RECREATION & PLANNING
 ONE N CENTRAL AVE
 PHOENIX, AZ 85004 -2203
 Phone: 602-417-9200

Receipt

No: 2860683

Transaction #: 2946543	
Date of Transaction: 08/21/2013	
CUSTOMER:	
JACK COLLETT PO BOX 312 BLACK CANYON CITY, AZ 85324-0312 US	

LINE #	QTY	DESCRIPTION	REMARKS	UNIT PRICE	TOTAL
1	1.00	LOCATABLE MINERALS / MINING CLAIMS-NOT NEW-UNADJUD, ONE AUTH NO. ONLY / MINING CLAIM MONEY RECEIVED CASES: AMC396270/\$20.00	MAINT FEE WAIVER (2) 2014 / POL (2) 2013	- n/a -	20.00
TOTAL:					\$20.00

PAYMENT INFORMATION					
1	AMOUNT:	20.00	POSTMARKED:	08/19/2013	
	TYPE:	CHECK	RECEIVED:	08/20/2013	
	CHECK NO:	99003			
	NAME:	COLLETT, JACK PO BOX 312 BLACK CANYON CITY AZ 85324-0312 US			

REMARKS

This receipt was generated by the automated BLM Collections and Billing System and is a paper representation of a portion of the official electronic record contained therein.

UNITED STATES
DEPARTMENT OF THE INTERIOR
BUREAU OF LAND MANAGEMENT

Amc 396270
399950

FORM APPROVED
OMB NO. 1004-0114
Expires: August 31, 2013

359

MAINTENANCE FEE WAIVER CERTIFICATION

SEE INSTRUCTIONS ON PAGE 2

1. This small miner waiver is filed for the assessment year beginning on September 1, 2012 and ending on September 1, 2013.
2. The undersigned and all related parties owned ten or fewer mining claims, mill, or tunnel sites located and maintained on Federal lands in the United States of America on September 1, 2012.
3. The undersigned have performed the assessment work required by law for each mining claim listed prior to filing this waiver and understand that by filing this form, an affidavit of assessment work must be recorded by the December 30th following the filing of this waiver.
4. The undersigned understand that if the assessment work obligation has not yet come due under 30 U.S.C. 28 (for those claims in their first assessment year only), a notice of intent to hold reciting this condition must be recorded by the December 30th following the filing of this waiver.
5. The undersigned understand that mill and tunnel sites may also be listed upon this waiver and be waived from payment of the maintenance fee, and that a notice of intent to hold for these sites is required to be recorded by the December 30th immediately following the filing of this waiver.
6. The undersigned understand and acknowledge that pursuant to 43 U.S.C. 1212 and 18 U.S.C. 1001, the filing or recording of a false, fictitious, or fraudulent document with the Bureau of Land Management may result in a fine of up to \$250,000, a prison term not to exceed five years, or both.
7. The mining claims, mill or tunnel sites for which this waiver from payment of the maintenance fees is requested are:

CLAIM OR SITE NAME	BLM RECORDATION SERIAL NUMBER
1. <u>B16 # 2 BEND</u>	<u>AMC 396270</u>
2. <u>B16 BEND # 3</u>	<u>AMC 399950</u>
3.	
4.	
5.	
6.	
7.	
8.	
9.	
10.	

The owner(s) (claimants) of the above mining claims and sites are:

JACK COLLETT
(Owner's Name - Please Print)

P.O. Box 312
(Street or P.O. Box)

B.C. City AZ 85324
(City) (State) (Zip Code)

(Owner's Name - Please Print)

(Owner's Signature)

(Street or P.O. Box)

(City) (State) (Zip Code)

(Owner's Name - Please Print)

(Owner's Signature)

(Street or P.O. Box)

(City) (State) (Zip Code)

9/13/2012 TS

ENTERED INTO COMPUTER

RECEIVED
BLM AZ STATE OFFICE
2012 AUG 13 P 2:27
PHOENIX, ARIZONA

When Recorded Return Document to:

Jack Collett
P.O. Box 312
Black Canyon City, AZ
85324

Check here is this is a change of address.

Telephone: 970-946-3456

E-mail address: _____

AFFIDAVIT OF PERFORMANCE OF ANNUAL WORK

1. State of Arizona, County of YAVAPAI ss:

2. I (Name) Jack Collett

3. Reside at (Address) 34577 S. PHILLIS

City B.C. CITY County YAVAPAI

State AZ Zip 85324 being duly sworn, depose and say that I am a citizen of the United States, more than eighteen years of age, and that all of the facts set forth in this affidavit, subject to the provisions and penalties of 18 U.S.C. 1001 pertaining to the filing of false, fictitious, or fraudulent statements with the United States, are true and correct according to the best of my knowledge, information and belief.

4. Owner's name and address (If not shown in Items 1-3 above). _____

5. That I am personally acquainted with the mining claim(s). The work and improvements were made by and at the expense of the owner(s) of said claim(s). Said contiguous group of claims, listed on this document, are situated in the

_____ (optional) Mining District; _____ County, Arizona.

Line No.	AMC NUMBER	CLAIM/SITE NAME	COUNTY RECORDER DATA (If available)	TWP	RNG	SEC
1	396270	Big Bend #2				
2	399450	Big Bend #3				
3						
4						
5						
6						

RECEIVED
 BLM AZ STATE OFFICE
 2012 AUG 13 P 2:27
 PHOENIX, ARIZONA

BLM
Date
Stamp

RECEIVED
BLM AZ STATE OFFICE
2012 AUG 13 P 2:27
PHOENIX, ARIZONA

BLM
Date
Stamp

7					
8					
9					
10					

6. That between the dates starting at 12 o'clock noon on September 1, 20 11 and ending at 12 o'clock noon on September 1, 20 12 at least \$ 36000 dollars worth of work and improvements were done and performed upon said claim(s) or upon one or more of a contiguous group of claims for the benefit of all, wholly or partly outside of a contiguous group of claims for the benefit of all, not including the location work.

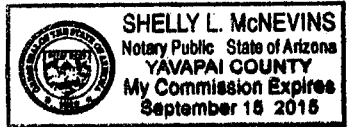
7. That the following persons were employed to perform the work and improvements described herein: _____
Jack Collett

8. That the work and improvements performed were: ROAD REPAIR FLOOD DAMAGE
CLAIMS UP KEEP, PICK UP TRAIL AT CLAIMS SITE
AND ALONG ROAD

9. Dated: 8/10/2012 Signature: Jack Collett

SUBSCRIBED AND SWORN TO before me, a Notary Public, this 10th day of August 2012

By: [Signature]
Notary Public
My Commission Expires 9/15/2015



Bureau of Land Management
Arizona State Office
www.az.blm.gov

No. of Claims: 2 x \$10 = 20
Check No.: 1372 Init. [Signature]
Receipt No.: 3630017
For BLM Use Only

Jack Collett
P.O. Box 312
B.C.C. AZ
85324



UNITED STATES
POSTAL SERVICE




RECEIVED
BLM AZ STATE OFFICE
1000

2012 AUG 13 P 2:08

85004

U.S. POSTAGE
PAID
BLACK CANYON CI. AZ
85324
AUG 10, 2012
AMOUNT

\$0.01
00088397-02



BUREAU OF LAND MANAGEMENT
ARIZONA STATE OFFICE
1 NORTH CENTRAL AVENUE, SUITE 800
PHOENIX, AZ 85004

85004442700



Jack Collett
P.O. Box 312
B.C.C. AZ
85324

REC
BLM AZ STATE OFFICE


2012 AUG 13 P 2:08

BUREAU OF LAND MANAGEMENT
ARIZONA STATE OFFICE
1 NORTH CENTRAL AVENUE, SUITE 800
PHOENIX, AZ 85004

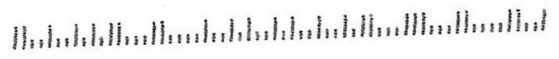
UNITED STATES POSTAL SERVICE



U.S. POSTAGE PAID
BLACK CANYON C.I.A.
85324
AUG 10 2012
AMOUNT \$0.01
00088397-02



85004442700



United States Department of the Interior

Bureau of Land Management
 LANDS/RECREATION & PLANNING
 ONE N CENTRAL AVE
 PHOENIX, AZ 85004 -2203
 Phone: 602-417-9200

Receipt

No:

2630017

Transaction #: 2710500	
Date of Transaction: 08/14/2012	
CUSTOMER:	
JACK COLLETT PO BOX 312 BLACK CANYON CITY, AZ 85324-0312 US	

LINE #	QTY	DESCRIPTION	REMARKS	UNIT PRICE	TOTAL
1	1.00	LOCATABLE MINERALS / MINING CLAIMS-NOT NEW-UNADJUD, ONE AUTH NO. ONLY / MINING CLAIM MONEY RECEIVED CASES: AMC396270/\$20.00	POL 2012/2 WAV	- n/a -	20.00
TOTAL:					\$20.00

PAYMENT INFORMATION			
1	AMOUNT:	20.00	POSTMARKED: 08/10/2012
	TYPE:	CHECK	RECEIVED: 08/14/2012
	CHECK NO:	1372	
	NAME:	COLLETT, JACK PO BOX 312 BLACK CANYON CITY AZ 85324-0312 US	

REMARKS

This receipt was generated by the automated BLM Collections and Billing System and is a paper representation of a portion of the official electronic record contained therein.

UNITED STATES
DEPARTMENT OF THE INTERIOR
BUREAU OF LAND MANAGEMENT

AMC 396270

360

FORM APPROVED
OMB NO. 1004-0114
Expires: August 31, 2013

MAINTENANCE FEE WAIVER CERTIFICATION

SEE INSTRUCTIONS ON PAGE 2

AMC 399950

1. This small miner waiver is filed for the assessment year beginning on September 1, 2011 and ending on September 1, 2012.
2. The undersigned and all related parties owned ten or fewer mining claims, mill, or tunnel sites located and maintained on Federal lands in the United States of America on September 1, 2011.
3. The undersigned have performed the assessment work required by law for each mining claim listed prior to filing this waiver and understand that filing this form, an affidavit of assessment work must be recorded by the December 30th following the filing of this waiver.
4. The undersigned understand that if the assessment work obligation has not yet come due under 30 U.S.C. 28 (for those claims in their first assessment year only), a notice of intent to hold reciting this condition must be recorded by the December 30th following the filing of this waiver.
5. The undersigned understand that mill and tunnel sites may also be listed upon this waiver and be waived from payment of the maintenance fee, and that a notice of intent to hold for these sites is required to be recorded by the December 30th immediately following the filing of this waiver.
6. The undersigned understand and acknowledge that pursuant to 43 U.S.C. 1212 and 18 U.S.C. 1001, the filing or recording of a false, fictitious, or fraudulent document with the Bureau of Land Management may result in a fine of up to \$250,000, a prison term not to exceed five years, or both.
7. The mining claims, mill or tunnel sites for which this waiver from payment of the maintenance fees is requested are:

CLAIM OR SITE NAME	BLM RECORDATION SERIAL NUMBER
1. Big Bend # 2	AMC 396270
2. Big Bend # 3	AMC 399950
3.	
4.	
5.	
6.	
7.	
8.	
9.	
10.	

The owner(s) (claimants) of the above mining claims and sites are:

Jack Collett
(Owner's Name - Please Print)

Jack Collett
(Owner's Signature)

P.O. Box 312
(Street or P.O. Box)

B.C.C. AZ 85324
(City) (State) (Zip Code)

(Owner's Name - Please Print)

(Street or P.O. Box)

(City) (State) (Zip Code)

(Owner's Name - Please Print)

(Street or P.O. Box)

(City) (State) (Zip Code)

(Owner's Signature)

(Owner's Signature)

RECEIVED
BLM AZ STATE OFFICE
2011 AUG 22 A 7:44
PHOENIX, ARIZONA

8/29/2011 JS

ENTERED INTO COMPUTER

(Owner's Name - Please Print)	(Owner's Signature)
(Street or P.O. Box)	(City) (State) (Zip Code)
(Owner's Name - Please Print)	(Owner's Signature)
(Street or P.O. Box)	(City) (State) (Zip Code)
(Owner's Name - Please Print)	(Owner's Signature)
(Street or P.O. Box)	(City) (State) (Zip Code)
(Owner's Name - Please Print)	(Owner's Signature)
(Street or P.O. Box)	(City) (State) (Zip Code)

Title 18 U.S.C. Section 1001 and Title 43 U.S.C. Section 1212 makes it a crime for any person knowingly and willfully to make to any department or agency of the United States any false, fictitious or fraudulent statements or representations as to any matter within its jurisdiction.

INSTRUCTIONS

1. This certification is made under the provisions of §1744 of Title 43 and § 28-28k of Title 30 of the United States Code; and the regulations thereunder (CFR Part 3830).
2. The claimant(s) must fill in the dates in paragraph 1 for the beginning and ending of the assessment year for which this waiver is sought.
3. The claimant(s) must fill in the date in paragraph 2 for the beginning of the assessment year for which this waiver is sought.
4. All claim and site names and Bureau of Land Management (BLM) serial numbers must be listed for the mining claims, mill sites, and tunnel sites for which the waiver is sought.
5. All owners of the mining claims, mill sites, and tunnel sites and their addresses must be given.
6. This waiver form must be signed by all the claimants or their designated agent, in original form. If an agent is designated, a notarized designation of agent, signed by all of the claimants with proper address given, must be submitted with this waiver.
7. This form must be filed no later than September 1st for the upcoming assessment year in the BLM State Office where the mining claims or sites are recorded, or the waiver cannot be granted by the BLM. (Example: To obtain a waiver for the assessment year 2012, which begins on September 1, 2011, you must qualify for and file for a waiver no later than September 1, 2011, in the proper BLM State Office.)
8. For all mining claims which require assessment work, you must record an affidavit of labor on or before the December 30th immediately following the filing of this waiver. For all other mining claims or sites waived, you must record a notice of intent to hold on or before the December 30th immediately following the filing of this waiver.
9. Mill and tunnel sites may also be listed upon this waiver and be waived from payment of the maintenance fee. A notice of intent to hold for these sites is required to be filed by the December 30th following the filing of this waiver.

RECEIVED
 BLM AZ STATE OFFICE
 2011 AUG 22 11:44
 PHOENIX, ARIZONA

FOR OFFICIAL USE ONLY

When Recorded Return Document to:

JACK COLLETT
P.O. BOX 212
B.C.C., AZ
85324

Check here is this is a change of address.

Telephone: 970-946-4560

E-mail address: _____

AFFIDAVIT OF PERFORMANCE OF ANNUAL WORK

1. State of Arizona, County of YAVAPAI ss:

2. I (Name) JACK COLLETT

3. Reside at (Address) 34577 S. PHILLS

City B.C.C. County YAVAPAI

RECEIVED
BLM AZ STATE OFFICE
2011 AUG 22 A 7:44
PHOENIX, ARIZONA
BLM
Date
Stamp

State AZ Zip 85324 being duly sworn, depose and say that I am a citizen of the United States, more than eighteen years of age, and that all of the facts set forth in this affidavit, subject to the provisions and penalties of 18 U.S.C. 1001 pertaining to the filing of false, fictitious, or fraudulent statements with the United States, are true and correct according to the best of my knowledge, information and belief.

4. Owner's name and address (If not shown in Items 1-3 above). _____

5. That I am personally acquainted with the mining claim(s). The work and improvements were made by and at the expense of the owner(s) of said claim(s). Said contiguous group of claims, listed on this document, are situated in the

(optional) Mining District; _____ County, Arizona.

Line No.	AMC NUMBER	CLAIM/SITE NAME	COUNTY RECORDER DATA (If available)	TWP	RNG	SEC
1	396270	BIL BEAD #2				
2	399950	BIL BEAD #3				
3						
4						
5						
6						

RECEIVED
 BLM AZ STATE OFFICE
 2011 AUG 22 A 7:44
 PHOENIX, ARIZONA

BLM
Date
Stamp

7						
8						
9						
10						

6. That between the dates starting at 12 o'clock noon on September 1, 20 10 and ending at 12 o'clock noon on September 1, 20 11 at least \$ 400.00 dollars worth of work and improvements were done and performed upon said claim(s) or upon one or more of a contiguous group of claims for the benefit of all, wholly or partly outside of a contiguous group of claims for the benefit of all, not including the location work.

7. That the following persons were employed to perform the work and improvements described herein: _____

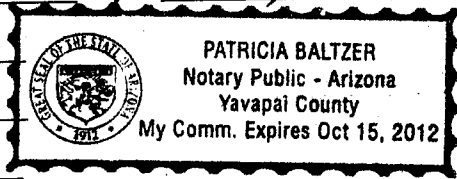
8. That the work and improvements performed were: PROSPECTING, TRASH CLEAN
UP, ROAD MAINTENANCE

9. Dated: 8/18/11 Signature: [Signature]

SUBSCRIBED AND SWORN TO before me, a Notary Public, this 18 day of Aug 20 11

By: (For) JACK COLLETT
[Signature]

Notary Public _____
My Commission Expires Oct 15 2012




Bureau of Land Management
Arizona State Office
www.az.blm.gov

No. of Claims: 2 x \$10 = 20.00
Check No.: 99004 Init. EBG
Receipt No.: 2410914
For BLM Use Only

J. Collett
P.O. Box 312
13, C.C. AZ
85324

PHOENIX AZ 850

18 AUG 11 PM 2 L



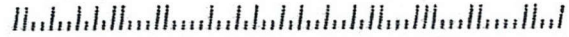
RECEIVED
BLM AZ STATE OFFICE

2011 AUG 19 P 3:15

PHOENIX, ARIZONA

B.L.M.
AZ. STATE OFFICE
ONE N. CENTRAL, AV.
SUITE 800
PHOENIX, AZ
85004-4427

8500484427



United States Department of the Interior
Bureau of Land Management
 LANDS/RECREATION & PLANNING
 ONE N CENTRAL AVE
 PHOENIX, AZ 85004 -2203
 Phone: 602-417-9200

Receipt

No: 2410914

Transaction #: 2486255	
Date of Transaction: 08/22/2011	
CUSTOMER:	
JACK COLLETT PO BOX 312 BLACK CANYON CITY, AZ 85324-0312 US	

LINE #	QTY	DESCRIPTION	REMARKS	UNIT PRICE	TOTAL
1	1.00	LOCATABLE MINERALS / MINING CLAIMS- NOT NEW-UNADJUD, ONE AUTH NO. ONLY / MINING CLAIM MONEY RECEIVED CASES: AMC396270/\$20.00	2011 POL & NEW WAIV (2)	- n/a -	20.00
TOTAL:					\$20.00

PAYMENT INFORMATION			
1	AMOUNT:	20.00	POSTMARKED: 08/18/2011
	TYPE:	CHECK	RECEIVED: 08/22/2011
	CHECK NO:	99004	
	NAME:	COLLETT, JACK PO BOX 312 BLACK CANYON CITY AZ 85324-0312 US	

REMARKS

This receipt was generated by the automated BLM Collections and Billing System and is a paper representation of a portion of the official electronic record contained therein.

UNITED STATES DEPARTMENT OF THE INTERIOR
BUREAU OF LAND MANAGEMENT

AME 396270
AME 399950

JCB
307

MAINTENANCE FEE WAIVER CERTIFICATION

FORM APPROVED
OMB NO. 1004-0114
Expires: February 28, 2010

SEE INSTRUCTIONS ON REVERSE

1. This small miner waiver is filed for the assessment year beginning at noon on September 1, ~~2009~~ and ending at noon on September 1, 2010 (2011)
2. The undersigned and all related parties owned ten or fewer mining claims, mill, or tunnel sites located and maintained on Federal lands in the United States of America on September 1, ____.
3. The undersigned have performed the assessment work **required by law** for each mining claim listed **prior to filing this waiver** and understand that by filing this form; an affidavit of assessment work **must** be recorded by the December 30th following the filing of this waiver.
4. The undersigned understand that if the assessment work obligation has not yet come due under 30 U.S.C. 28 (for those claims in their first assessment year only); a notice of intent to hold reciting this condition **must** be recorded by the December 30th following the filing of this waiver.
5. The undersigned understand that mill and tunnel sites may also be listed upon this waiver and be waived from payment of the maintenance fee; and that a notice of intent to hold for these sites is required to be recorded by the December 30th immediately following the filing of this waiver.
6. The undersigned understand and acknowledge that pursuant to 43 U.S.C. 1212 and 18 U.S.C. 1001; the filing or recording of a false, fictitious, or fraudulent document with the Bureau of Land Management may result in a fine of up to \$250,000, a prison term not to exceed five years, or both.
7. The mining claims, mill or tunnel sites for which this waiver from payment of the maintenance fees is requested are:

CLAIM OR SITE NAME	BLM RECORDATION SERIAL NUMBER
1. <u>BIG BEND #2</u>	<input checked="" type="checkbox"/> <u>AME 396270</u>
2. <u>BIG BEND #3</u>	<u>AME 399950</u>
3.	
4.	
5.	
6.	
7.	
8.	
9.	
10.	

The owner(s) (claimants) of the above mining claims and sites are:

JACK COLLETT
(Owner's Name - Please Print)

Jack Collett
(Owner's Signature)

P.O. Box 312
(Street or P.O. Box)

B.C.C. AZ 85324
(City) (State) (Zip Code)

Jack Collett
(Owner's Name - Please Print)

Jack Collett
(Owner's Signature)

P.O. Box 312
(Street or P.O. Box)

B.C.C. AZ 85324
(City) (State) (Zip Code)

(Owner's Name - Please Print)

(Owner's Signature)

(Street or P.O. Box)

(City) (State) (Zip Code)

RECEIVED
BLM AZ STATE OFFICE
2010 AUG 19 A 8:09
PHOENIX, ARIZONA

9/13/2010 TS

ENTERED INTO COMPUTER

(Owner's Name - Please Print)	(Owner's Signature)		
(Street or P.O. Box)	(City)	(State)	(Zip Code)
(Owner's Name - Please Print)	(Owner's Signature)		
(Street or P.O. Box)	(City)	(State)	(Zip Code)
(Owner's Name - Please Print)	(Owner's Signature)		
(Street or P.O. Box)	(City)	(State)	(Zip Code)
(Owner's Name - Please Print)	(Owner's Signature)		
(Street or P.O. Box)	(City)	(State)	(Zip Code)

INSTRUCTIONS

- | | |
|--|---|
| <ol style="list-style-type: none"> 1. This certification is made under the provisions of § 1744 of Title 43 and § 28-28k of Title 30 of the United States Code; and the regulations thereunder (43 CFR Part 3830). 2. The claimant(s) must fill in the dates in paragraph 1 for the beginning and ending of the assessment year for which this waiver is sought. 3. The claimant(s) must fill in the date in paragraph 2 for the beginning of the assessment year for which this waiver is sought. 4. All claim and site names and Bureau of Land Management (BLM) serial numbers must be listed for the mining claims, mill sites, and tunnel sites for which the waiver is sought. 5. All owners of the mining claims, mill sites, and tunnel sites and their addresses must be given. 6. This waiver form must be signed by all the claimants or their designated agent, in original form. If an agent is designated, a notarized designation of agent, signed by all of the claimants with proper address given, must be submitted with this waiver. | <ol style="list-style-type: none"> 7. This form must be filed no later than September 1st for the upcoming assessment year in the BLM State Office where the mining claims or sites are recorded, or the waiver cannot be granted by the BLM. (Example: to obtain a waiver for the assessment year 2000, which begins at noon on September 1, 1999, you must qualify for and file for a waiver no later than September 1, 1999, in the proper BLM State Office). 8. For all mining claims which require assessment work, you must record an affidavit of labor on or before the December 30th immediately following the filing of this waiver. For all other mining claims or sites waived, you must record a notice of intent to hold on or before the December 30th immediately following the filing of this waiver. 9. Mill and tunnel sites may also be listed upon this waiver and be waived from payment of the maintenance fee. A notice of intent to hold for these sites is required to be filed by the December 30th following the filing of this waiver. |
|--|---|

NOTICE/BURDEN HOURS STATEMENT

The Privacy Act of 1974, *as amended*, and the regulation in 43 CFR 2.48(d) provide that you be furnished the following information in connection with the information required by this certification of waiver from rental fees.

AUTHORITY: 30 U.S.C. 28-28k; 43 U.S.C. 1201, 1457, 1740, and 1744; and 43 CFR 3830.

PRINCIPLE PURPOSE: This information is to be used to verify that the owner(s) (claimants) of a mining claim has complied with 30 U.S.C. 28f and is entitled to perform assessment work in lieu of paying the maintenance fee for the mining claims listed on this form.

ROUTINE USE: (1) Adjudication of the claimant(s) certification of waiver from paying the maintenance fee otherwise required by 30 U.S.C. 28f. (2) Disclosure may be made to appropriate Federal agencies when location is made within the agency's geographic area of responsibility. (3) Information from the record and/or the record will be transferred to the appropriate Federal, State, or local agency, or a member of the public in response to a specific request for pertinent information. (4) Information may also be provided to the Department of Justice or in a proceeding before a court or adjudicative body; or to Federal, State, local or foreign agencies when needed for enforcement of civil or criminal codes or applicable regulations concerning title rights upon the public land.

EFFECT OF NOT PROVIDING INFORMATION: Disclosure of this information is required by 30 U.S.C. 28f and 43 CFR Part 3830 for those qualified claimants wishing to take the small miner waiver allowed. Failure to supply the information required in this form to support the claimants certification of waiver from payment of the otherwise required maintenance fees will result in the waiver being disallowed and the mining claims subject to forfeiture by BLM under 30 U.S.C. 28i.

The Paperwork Reduction Act of 1995 requires us to inform you that:

This information is being collected to allow the BLM to determine if you qualify for a waiver from the payment of \$100 per mining claim or site maintenance fee established in 30 U.S.C. 28f and the implementing regulations at 43 CFR 3830. A response to this request is required in accordance with the statute to obtain your benefit.

BLM would like you to know that you do not have to respond to this, or any other, Federal agency-sponsored information collection unless it displays a currently valid OMB control number.

Public reporting burden for this form is estimated to average 20 minutes (.33 hours) per response, including time to review instructions, gathering and maintaining data, and completing and reviewing the form. Direct comments regarding this burden estimate, or any other aspect of this form, to the U.S. Department of the Interior, Bureau of Land Management, (1004-0114) Bureau Information Collection Clearance Officer (WO-630), Mail Stop 401 LS, 1849 C St., N.W., Washington, D.C. 20240.

PHOENIX, ARIZONA

FOR OFFICIAL USE ONLY

200 AUG 19 8:09

RECEIVED

BLM AZ STATE OFFICE

When Recorded Return Document to:

 **Mr. Jack Collett**
PO Box 312
Black Cyn City, AZ 85324

Check here is this is a change of address.

Telephone: _____

E-mail address: _____

AFFIDAVIT OF PERFORMANCE OF ANNUAL WORK

1. State of Arizona, County of YAVAPAI ss:

2. I (Name) JACK COLLETT

3. Reside at (Address) 34527 S. PAULUS ST.

City B.C.C. County AZ

RECEIVED
BLM AZ STATE OFFICE
2010 AUG 19 A 8:09
PHOENIX, ARIZONA
BLM
Date
Stamp

State _____ Zip _____ being duly sworn, depose and say that I am a citizen of the United States, more than eighteen years of age, and that all of the facts set forth in this affidavit, subject to the provisions and penalties of 18 U.S.C. 1001 pertaining to the filing of false, fictitious, or fraudulent statements with the United States, are true and correct according to the best of my knowledge, information and belief.

4. Owner's name and address (If not shown in Items 1-3 above). _____

5. That I am personally acquainted with the mining claim(s). The work and improvements were made by and at the expense of the owner(s) of said claim(s). Said contiguous group of claims, listed on this document, are situated in the

(optional) Mining District; _____ County, Arizona.

Line No.	AMC NUMBER	CLAIM/SITE NAME	COUNTY RECORDER DATA (If available)	TWP	RNG	SEC
1	396270	BIG BEND #2				9
2	399950	BIG BEND #3				9
3						
4						
5						
6						

Form: MCF108
Revised Jan. 2006
Page 1 of 2

9/13/2010
ENTERED INTO COMPUTER

AFFIDAVIT OF PERFORMANCE OF ANNUAL WORK – page 2

RECEIVED
 BLM AZ STATE OFFICE
 PHOENIX, ARIZONA
 2010 AUG 19 A 8:09
 BLM
 Date
 Stamp

7					
8					
9					
10					

6. That between the dates starting at 12 o'clock noon on September 1, 2009 and ending at 12 o'clock noon on September 1, 2010 at least \$ 400.00 dollars worth of work and improvements were done and performed upon said claim(s) or upon one or more of a contiguous group of claims for the benefit of all, wholly or partly outside of a contiguous group of claims for the benefit of all, not including the location work.

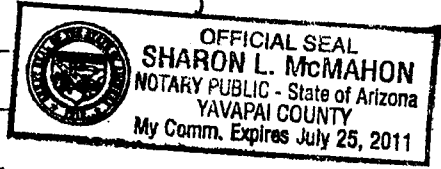
7. That the following persons were employed to perform the work and improvements described herein: Jack Collett, Scott Hancock

8. That the work and improvements performed were: FLOOD DAMAGE REPAIR, ROAD, CLAIMS, TRACT PICK UP

9. Dated: 8/14/2010 Signature: Jack Collett

SUBSCRIBED AND SWORN TO before me, a Notary Public, this 14th day of August 2010

By: Jack Collett
 Notary Public Sharon L. McMahon
 My Commission Expires 7-25-2011



**Bureau of Land Management
 Arizona State Office
www.az.blm.gov**

No. of Claims: 2 x \$10 = 20.00
 Check No.: 01276 Init. SPJ
 Receipt No.: 2194953
For BLM Use Only

United States Department of the Interior

Bureau of Land Management
 LANDS/RECREATION & PLANNING
 ONE N CENTRAL AVE
 PHOENIX, AZ 85004 -2203
 Phone:

Receipt

No: 2194953

Transaction #: 2264774	
Date of Transaction: 08/19/2010	
CUSTOMER:	JACK COLLETT PO BOX 312 BLACK CANYON CITY,AZ 85324-0312 US

LINE #	QTY	DESCRIPTION	REMARKS	UNIT PRICE	TOTAL
1	1.00	LOCATABLE MINERALS / MINING CLAIMS-NOT NEW-UNADJUD,ONE AUTH NO. ONLY / MINING CLAIM MONEY RECEIVED CASES: AMC396270/\$20.00	POL/WAIVER-2	- n/a -	20.00
TOTAL:					\$20.00

PAYMENT INFORMATION					
1	AMOUNT:	20.00	POSTMARKED:	N/A	
	TYPE:	CHECK	RECEIVED:	08/19/2010	
	CHECK NO:	1276			
	NAME:	COLLETT, JACK PO BOX 312 BLACK CANYON CITY AZ 85324-0312 US			

REMARKS

This receipt was generated by the automated BLM Collections and Billing System and is a paper representation of a portion of the official electronic record contained therein.

United States Department of the Interior
 Bureau of Land Management
 BUSINESS & SUPPORT SVCS DIV
 ONE N CENTRAL AVE SUITE 800
 PHOENIX, AZ 85004 -4427
 Phone: (602) 417-9200

Receipt

AMC396270

No:

1968057

Transaction #: 2031896	
Date of Transaction: 07/31/2009	
CUSTOMER:	JACK COLLETT PO BOX 312 BLACK CANYON CITY, AZ 85324-0312 US

LINE #	QTY	DESCRIPTION	REMARKS	UNIT PRICE	TOTAL
1	1.00	LOCATABLE MINERALS / MINING CLAIMS-NOT NEW-UNADJUD, ONE AUTH NO. ONLY / MINING CLAIM MONEY RECEIVED CASES: AMC396270/\$15.00	MAINT 2010	- n/a -	15.00
TOTAL:					\$15.00

PAYMENT INFORMATION					
1	AMOUNT:	15.00	POSTMARKED:	07/24/2009	
	TYPE:	CHECK	RECEIVED:	07/28/2009	
	CHECK NO:	99003			
	NAME:	COLLETT, JACK PO BOX 312 BLACK CANYON CITY AZ 85324-0312 US			

REMARKS

This receipt was generated by the automated BLM Collections and Billing System and is a paper representation of a portion of the official electronic record contained therein.

FOR CASE FILE

REFUND AUTHORIZED
 OCTOBER 21, 2009
 RWSbert

CBS Authorization did not print. Receipt used in lieu.

AMC 396270

6/28/09

AMC 396270

I've sent in my assessment
fee for 2010.

I'm sending in the 15⁰⁰
increas at this time on
claim - Big Bend #2 AMC
396270 ✓

YAVAPI County, AZ.

RECEIVED
BLM AZ STATE OFFICE
2009 JUL 31 A 8:18
PHOENIX, ARIZONA



This was an unnecessary
supplemental maintenance fee
payment. Claimant filed a
2009 FLPMA doc w/ the correct
amt of \$10. REFUND AUTHORIZED
\$15⁰⁰ RWE 10/21/09

United States Department of the Interior
Bureau of Land Management
 BUSINESS & SUPPORT SVCS DIV
 ONE N CENTRAL AVE SUITE 800
 PHOENIX, AZ 85004 -4427
 Phone: (602) 417-9200

Receipt

No: 1968057

Transaction #: 2031896	
Date of Transaction: 07/31/2009	
CUSTOMER:	JACK COLLETT PO BOX 312 BLACK CANYON CITY, AZ 85324-0312 US

LINE #	QTY	DESCRIPTION	REMARKS	UNIT PRICE	TOTAL
1	1.00	LOCATABLE MINERALS / MINING CLAIMS-NOT NEW-UNADJUD, ONE AUTH NO. ONLY / MINING CLAIM MONEY RECEIVED CASES: AMC396270/\$15.00	MAINT 2010	- n/a -	15.00
TOTAL:					\$15.00

PAYMENT INFORMATION					
1	AMOUNT:	15.00	POSTMARKED:	07/24/2009	
	TYPE:	CHECK	RECEIVED:	07/28/2009	
	CHECK NO:	99003			
	NAME:	COLLETT, JACK PO BOX 312 BLACK CANYON CITY AZ 85324-0312 US			

REMARKS

This receipt was generated by the automated BLM Collections and Billing System and is a paper representation of a portion of the official electronic record contained therein.

When Recorded Return Document to:


JACK COLLETT
P.O. Box 312
B.C.C. AZ 85324

Check here is this is a change of address.

Telephone: 970-946-4560

E-mail address: _____

AMC 396270



AFFIDAVIT OF PERFORMANCE OF ANNUAL WORK


1. State of Arizona, County of YAVAPAI ss:

2. I (Name) JACK COLLETT

3. Reside at (Address) 34577 S. PHOENIX

(P.O. Box 312)

City B.C.C. County YAVAPAI



State AZ Zip 85324 being duly sworn, depose and say that I am a citizen of the United States, more than eighteen years of age, and that all of the facts set forth in this affidavit, subject to the provisions and penalties of 18 U.S.C. 1001 pertaining to the filing of false, fictitious, or fraudulent statements with the United States, are true and correct according to the best of my knowledge, information and belief.

4. Owner's name and address (If not shown in Items 1-3 above). _____

5. That I am personally acquainted with the mining claim(s). The work and improvements were made by and at the expense of the owner(s) of said claim(s). Said contiguous group of claims, listed on this document, are situated in the

_____ (optional) Mining District; _____ County, Arizona.

Line No.	AMC NUMBER	CLAIM/SITE NAME	COUNTY RECORDER DATA (If available)	TWP	RNG	SEC
1	396270	BIG BEND #2				
2						
3						
4						
5						
6						



BLM
Date
Stamp

7						
8						
9						
10						

6. That between the dates starting at 12 o'clock noon on September 1, 20 08 and ending at 12 o'clock noon on September 1, 20 09 at least \$ 500.00 dollars worth of work and improvements were done and performed upon said claim(s) or upon one or more of a contiguous group of claims for the benefit of all, wholly or partly outside of a contiguous group of claims for the benefit of all, not including the location work.

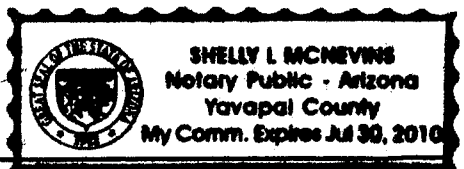
7. That the following persons were employed to perform the work and improvements described herein: _____

8. That the work and improvements performed were: inspecting, clean up monthly, road work monthly

9. Dated: 7/23/09 Signature: [Signature]

SUBSCRIBED AND SWORN TO before me, a Notary Public, this 23rd day of July 20 09

By: [Signature]
Notary Public [Signature]
My Commission Expires 7/31/10



Bureau of Land Management
Arizona State Office
www.az.blm.gov

No. of Claims: 1 x \$10 = 10.00
Check No.: 99001 Init. SMJ
Receipt No.: 1968098
For BLM Use Only

United States Department of the Interior

Bureau of Land Management
 BUSINESS & SUPPORT SVCS DIV
 ONE N CENTRAL AVE SUITE 800
 PHOENIX, AZ 85004 -4427
 Phone: (602) 417-9200

Receipt

No: 1968098

Transaction #: 2031937	
Date of Transaction: 07/31/2009	
CUSTOMER:	JACK COLLETT PO BOX 312 BLACK CANYON CITY,AZ 85324-0312 US

LINE #	QTY	DESCRIPTION	REMARKS	UNIT PRICE	TOTAL
1	1.00	LOCATABLE MINERALS / MINING CLAIMS-NOT NEW-UNADJUD,ONE AUTH NO. ONLY / MINING CLAIM MONEY RECEIVED CASES: AMC396270/\$10.00	POL/WAIVER	- n/a -	10.00
TOTAL:					\$10.00

PAYMENT INFORMATION					
1	AMOUNT:	10.00	POSTMARKED:	07/29/2009	
	TYPE:	CHECK	RECEIVED:	07/31/2009	
	CHECK NO:	99001			
	NAME:	COLLETT, JACK PO BOX 312 BLACK CANYON CITY AZ 85324-0312 US			

REMARKS

This receipt was generated by the automated BLM Collections and Billing System and is a paper representation of a portion of the official electronic record contained therein.

716

SPB

AMC 396270

FORM APPROVED
OMB NO. 1004-0114
Expires: February 28, 2010

MAINTENANCE FEE WAIVER CERTIFICATION

SEE INSTRUCTIONS ON REVERSE

1. This small miner waiver is filed for the assessment year beginning at noon on September 1, 09 and ending at noon on September 1, 10.
2. The undersigned and all related parties owned ten or fewer mining claims, mill, or tunnel sites located and maintained on Federal lands in the United States of America on September 1, 09.
3. The undersigned have performed the assessment work **required by law** for each mining claim listed **prior to filing this waiver** and understand that by filing this form; an affidavit of assessment work **must** be recorded by the December 30th following the filing of this waiver.
4. The undersigned understand that if the assessment work obligation has not yet come due under 30 U.S.C. 28 (for those claims in their first assessment year only); a notice of intent to hold reciting this condition **must** be recorded by the December 30th following the filing of this waiver.
5. The undersigned understand that mill and tunnel sites may also be listed upon this waiver and be waived from payment of the maintenance fee; and that a notice of intent to hold for these sites is required to be recorded by the December 30th immediately following the filing of this waiver.
6. The undersigned understand and acknowledge that pursuant to 43 U.S.C. 1212 and 18 U.S.C. 1001; the filing or recording of a false, fictitious, or fraudulent document with the Bureau of Land Management may result in a fine of up to \$250,000, a prison term not to exceed five years, or both.
7. The mining claims, mill or tunnel sites for which this waiver from payment of the maintenance fees is requested are:

CLAIM OR SITE NAME	BLM RECORDATION SERIAL NUMBER
1. <u>Big Bend #2</u>	<u>AMC # 396270</u>
2.	
3.	
4.	
5.	
6.	
7.	
8.	
9.	
10.	

The owner(s) (claimants) of the above mining claims and sites are:

Jack Collett
(Owner's Name - Please Print)

P.O. Box 312
(Street or P.O. Box)

B.C.C. AZ 85324
(City) (State) (Zip Code)

Jack Collett
(Owner's Signature)

(Owner's Name - Please Print)

(Street or P.O. Box)

(City) (State) (Zip Code)

(Owner's Name - Please Print)

(Street or P.O. Box)

(City) (State) (Zip Code)

(Owner's Signature)

RECEIVED
BLM AZ STATE OFFICE
2009 JUL 28 A: 8:33
PHOENIX, ARIZONA

(Owner's Name - Please Print)	(Owner's Signature)
(Street or P.O. Box)	(City) (State) (Zip Code)
(Owner's Name - Please Print)	(Owner's Signature)
(Street or P.O. Box)	(City) (State) (Zip Code)
(Owner's Name - Please Print)	(Owner's Signature)
(Street or P.O. Box)	(City) (State) (Zip Code)
(Owner's Name - Please Print)	(Owner's Signature)
(Street or P.O. Box)	(City) (State) (Zip Code)

INSTRUCTIONS

1. This certification is made under the provisions of § 1744 of Title 43 and § 28-28k of Title 30 of the United States Code; and the regulations thereunder (43 CFR Part 3830).
2. The claimant(s) **must** fill in the dates in paragraph 1 for the beginning and ending of the assessment year for which this waiver is sought.
3. The claimant(s) **must** fill in the date in paragraph 2 for the beginning of the assessment year for which this waiver is sought.
4. All claim and site names and Bureau of Land Management (BLM) serial numbers **must** be listed for the mining claims, mill sites, and tunnel sites for which the waiver is sought.
5. All owners of the mining claims, mill sites, and tunnel sites and their addresses **must** be given.
6. This waiver form **must** be signed by all the claimants or their designated agent, in original form. If an agent is designated, a notarized designation of agent, signed by all of the claimants with proper address given, **must** be submitted with this waiver.
7. This form **must** be filed no later than September 1st for the upcoming assessment year in the BLM State Office where the mining claims or sites are recorded, or the waiver cannot be granted by the BLM. (Example: to obtain a waiver for the assessment year 2000, which begins at noon on September 1, 1999, you **must** qualify for and file for a waiver no later than September 1, 1999, in the proper BLM State Office).
8. For all mining claims which require assessment work, you **must** record an affidavit of labor on or before the December 30th immediately following the filing of this waiver. For all other mining claims or sites waived, you **must** record a notice of intent to hold on or before the December 30th immediately following the filing of this waiver.
9. Mill and tunnel sites may also be listed upon this waiver and be waived from payment of the maintenance fee. A notice of intent to hold for these sites is required to be filed by the December 30th following the filing of this waiver.

NOTICE/BURDEN HOURS STATEMENT

The Privacy Act of 1974, *as amended*, and the regulation in 43 CFR 2.48(d) provide that you be furnished the following information in connection with the information required by this certification of waiver from rental fees.

AUTHORITY: 30 U.S.C. 28-28k; 43 U.S.C. 1201, 1457, 1740, and 1744; and 43 CFR 3830.

PRINCIPLE PURPOSE: This information is to be used to verify that the owner(s) (claimants) of a mining claim has complied with 30 U.S.C. 28f and is entitled to perform assessment work in lieu of paying the maintenance fee for the mining claims listed on this form.

ROUTINE USE: (1) Adjudication of the claimant(s) certification of waiver from paying the maintenance fee otherwise required by 30 U.S.C. 28f. (2) Disclosure may be made to appropriate Federal agencies when location is made within the agency's geographic area of responsibility. (3) Information from the record and/or the record will be transferred to the appropriate Federal, State, or local agency, or a member of the public in response to a specific request for pertinent information. (4) Information may also be provided to the Department of Justice or in a proceeding before a court or adjudicative body; or to Federal, State, local or foreign agencies when needed for enforcement of civil or criminal codes or applicable regulations concerning title rights upon the public land.

EFFECT OF NOT PROVIDING INFORMATION: Disclosure of this information is required by 30 U.S.C. 28f and 43 CFR Part 3830 for those qualified claimants wishing to take the small miner waiver allowed. Failure to supply the information required in this form to support the claimants certification of waiver from payment of the otherwise required maintenance fees will result in the waiver being disallowed and the mining claims subject to forfeiture by BLM under 30 U.S.C. 28i.

The Paperwork Reduction Act of 1995 requires us to inform you that:

This information is being collected to allow the BLM to determine if you qualify for a waiver from the payment of \$100 per mining claim or site maintenance fee established in 30 U.S.C. 28f and the implementing regulations at 43 CFR 3830. A response to this request is required in accordance with the statute to obtain your benefit.

BLM would like you to know that you do not have to respond to this, or any other, Federal agency-sponsored information collection unless it displays a currently valid OMB control number.

Public reporting burden for this form is estimated to average 20 minutes (.33 hours) per response, including time to review instructions, gathering and maintaining data, and completing and reviewing the form. Direct comments regarding this burden estimate, or any other aspect of this form, to the U.S. Department of the Interior, Bureau of Land Management, (1004-0114) Bureau Information Collection Clearance Officer (WO-630), Mail Stop 401 LS, 1849 C St., N.W., Washington, D.C. 20240.

FOR OFFICIAL USE ONLY

When Recorded Return Document to:

Scott Hancock
1145 S. 850 West
Vernal, Ut, 84078

Check here is this is a change of address.

Telephone: 970-309-8452

E-mail address: dstargazer@msn.com

AMC 396270

AFFIDAVIT OF PERFORMANCE OF ANNUAL WORK

1. State of Arizona, County of Yavapai ss:

2. I (Name) Scott Hancock

3. Reside at (Address) 1145 S. 850 W.

City Vernal County Uintah

State Ut zip 84078 being duly sworn, depose and say that I am a citizen of the United States, more than eighteen years of age, and that all of the facts set forth in this affidavit, subject to the provisions and penalties of 18 U.S.C. 1001 pertaining to the filing of false, fictitious, or fraudulent statements with the United States, are true and correct according to the best of my knowledge, information and belief.

4. Owner's name and address (If not shown in Items 1-3 above). Same as above

5. That I am personally acquainted with the mining claim(s). The work and improvements were made by and at the expense of the owner(s) of said claim(s). Said contiguous group of claims, listed on this document, are situated in the

? (optional) Mining District; Yavapai County, Arizona.

RECEIVED
BLM AZ STATE OFFICE
2009 AUG 18 A 8:01
PHOENIX, ARIZONA
BLM
Date
Stamp

Line No.	AMC NUMBER	CLAIM/SITE NAME	COUNTY RECORDER DATA (If available)	TWP	RNG	SEC
1	396271	Big Bend # 3		T8N	R2E	9
2	N/A					
3	N/A					
4	N/A					
5	N/A					
6	N/A					



RECEIVED
 BLM ARIZONA STATE OFFICE
 2009 AUG 18 A 8:01
 PHOENIX, ARIZONA
 BLM
 Date
 Stamp

7	N/A					
8	N/A					
9	N/A					
10	N/A					

6. That between the dates starting at 12 o'clock noon on September 1, 20 08 and ending at 12 o'clock noon on September 1, 20 09 at least \$ 25000 dollars worth of work and improvements were done and performed upon said claim(s) or upon one or more of a contiguous group of claims for the benefit of all, wholly or partly outside of a contiguous group of claims for the benefit of all, not including the location work.

7. That the following persons were employed to perform the work and improvements described herein: _____
Scott Hancock, Dawn Hancock

8. That the work and improvements performed were: trail improvements, trash cleanup,
prospecting, and filling existing holes

9. Dated: 8-13-09 Signature: Scott Hancock

SUBSCRIBED AND SWORN TO before me, a Notary Public, this 13th day of July 20 09

By: Scott Hancock

Notary Public Jennifer Miller

My Commission Expires August 7, 2012



Bureau of Land Management
 Arizona State Office
www.az.blm.gov

No. of Claims: _____ x \$10 = 10
 Check No.: 2581 Init. JMC
 Receipt No.: 1980411
 For BLM Use Only

United States Department of the Interior .

Bureau of Land Management
 BUSINESS & SUPPORT SVCS DIV
 ONE N CENTRAL AVE SUITE 800
 PHOENIX, AZ 85004 -4427
 Phone: (602) 417-9200

Receipt

No:

1980411

Transaction #: 2044448	
Date of Transaction: 08/18/2009	
CUSTOMER:	SCOTT HANCOCK 1145 S 850 W VERNAL,UT 84078-4606 US

LINE #	QTY	DESCRIPTION	REMARKS	UNIT PRICE	TOTAL
1	1.00	LOCATABLE MINERALS / MINING CLAIMS-NOT NEW-UNADJUD,ONE AUTH NO. ONLY / MINING CLAIM MONEY RECEIVED CASES: AMC396271/\$10.00	POL 2009/1	- n/a -	10.00
TOTAL:					\$10.00

PAYMENT INFORMATION			
1	AMOUNT:	10.00	POSTMARKED: 08/13/2009
	TYPE:	CHECK	RECEIVED: 08/18/2009
	CHECK NO:	2581	
	NAME:	HANCOCK, SCOTT H 1145 S 850 W VERNAL UT 84078-4606 US	

REMARKS

This receipt was generated by the automated BLM Collections and Billing System and is a paper representation of a portion of the official electronic record contained therein.

NOTICE!!

These documents have been scanned!

Do not place un-scanned documents beneath this notice!

Do not remove this notice from this file!

GPO Jacket No. 560-102
Print Order 61540
Rise Business Services, LLC
Job=AZ15 5/22/2019



Box Number= AZ15076



Claim Begin-End: AMC396270-AMC396271

5 Miscellaneous



AZ15076-7

AMC396025-AMC396393

**NO
DOCUMENTS
FOUND**

NO DOCUMENTS FOUND
NO DOCUMENTS FOUND

NOTICE!!

These documents have been scanned!

Do not place un-scanned documents beneath this notice!

Do not remove this notice from this file!

GPO Jacket No. 560-102
Print Order 61540
Rise Business Services, LLC
Job=AZ15 5/22/2019




Box Number= AZ15076



Claim Begin-End: AMC396270-AMC396271

6 Location Notices-Amendments and Supporting Documents



AZ15076-7

AMC396025-AMC396393

MINING CLAIM STATUS REPORT

MTP CHECKED BY VMC
GEO CHECKED BY VMC

DATA ENTRY _____

LEAD SERIAL NO. AMC 396270 THROUGH AMC 396271

# <u>2</u> LODE	LOCATION FEE @ \$30 =	\$ <u>60</u>
# _____ PLACER	PROCESSING FEE @ \$15 =	\$ <u>30</u>
# _____ ASSOCIATION PL	MAINTENANCE FEE @ \$125 =	\$ <u>250</u>
# _____ MILL SITE	OVERAGE	\$ _____
# _____ TUNNEL SITE	SHORTAGE	\$ _____
	OTHER FEES	\$ _____
ENOUGH LOCATORS	TOTAL	\$ <u>340</u>

YES [] NO [] _____

OVER-THE-COUNTER MAIL [] TIMELY FILED: YES NO []

LEGAL DESCRIPTION: T 8N R 2E SEC 9
 T _____ R _____ SEC _____
 T _____ R _____ SEC _____
 T _____ R _____ SEC _____

BLM FOREST SERVICE [] _____ SUBJ TO PL 359: YES [] NO []

WILDERNESS AREA: NO [] YES [] _____

SPLIT ESTATE: SX [] PX [] SRHA [] OTHER [] _____ N/A []
 PROPER NOTICE FILED IF LOCATED ON SRHA LANDS-YES [] NO [] N/A []

RECONVEYED MINERALS ON BLM LANDS REQUIRE OPENING ORDERS
 FROM 1944 TO 1993. OPEN TO ENTRY ON: _____ N/A []

COMMENTS/STATUS: VOID [] PARTIALLY VOID [] PVT MINERALS []
 WITHDRAWN LANDS [] OTHER [] _____

~~no mention of diameter on posts.~~
no mention of diameter on posts.
VMC

Claimant acknowledges that portions of the following claim(s) site(s) may be void or voidable. _____

Signature of claimant _____

FINAL ADJUDICATION TS DATE 2/2/2010



FEE
\$5
\$8
\$5
\$1
\$4

RETURN TO:

LOCATION NOTICE FOR LODE MINING CLAIM

NOTICE IS HEREBY GIVEN that the BIG BEND # 2 lode mining claim has been located

by KEVIN GILLETTE whose current mailing address is PO Box 6 ASH FORK AZ. 86320

BLM
Date
Stamp

RECEIVED
B.L.M. AZ STATE OFFICE
2009 MAR - 6 A 11:
PHOENIX, AZ

The general course of this claim is NORTH - SOUTH and it is situated in YAVAPAI County, Arizona. This claim is 1500' feet in length and 600' feet in width. This claim runs from the location monument on which this location notice is posted approximately 1500' feet in a SOUTH direction to the SOUTH end line and 0' feet in a NORTH direction to the NORTH end line. This claim is marked by six monuments, one at each corner and one at the center of each end line of the claim.

The location monument on which this notice is posted is situated within Section 9, Township 8 N, Range 2 E, Gila Salt River Base and Meridian, Arizona and this claim encompasses portions of the following quarter section (s), section (s), Township (s) and Range (s) SW 1/4 OF SECTION 9 T.8N. R.2E.

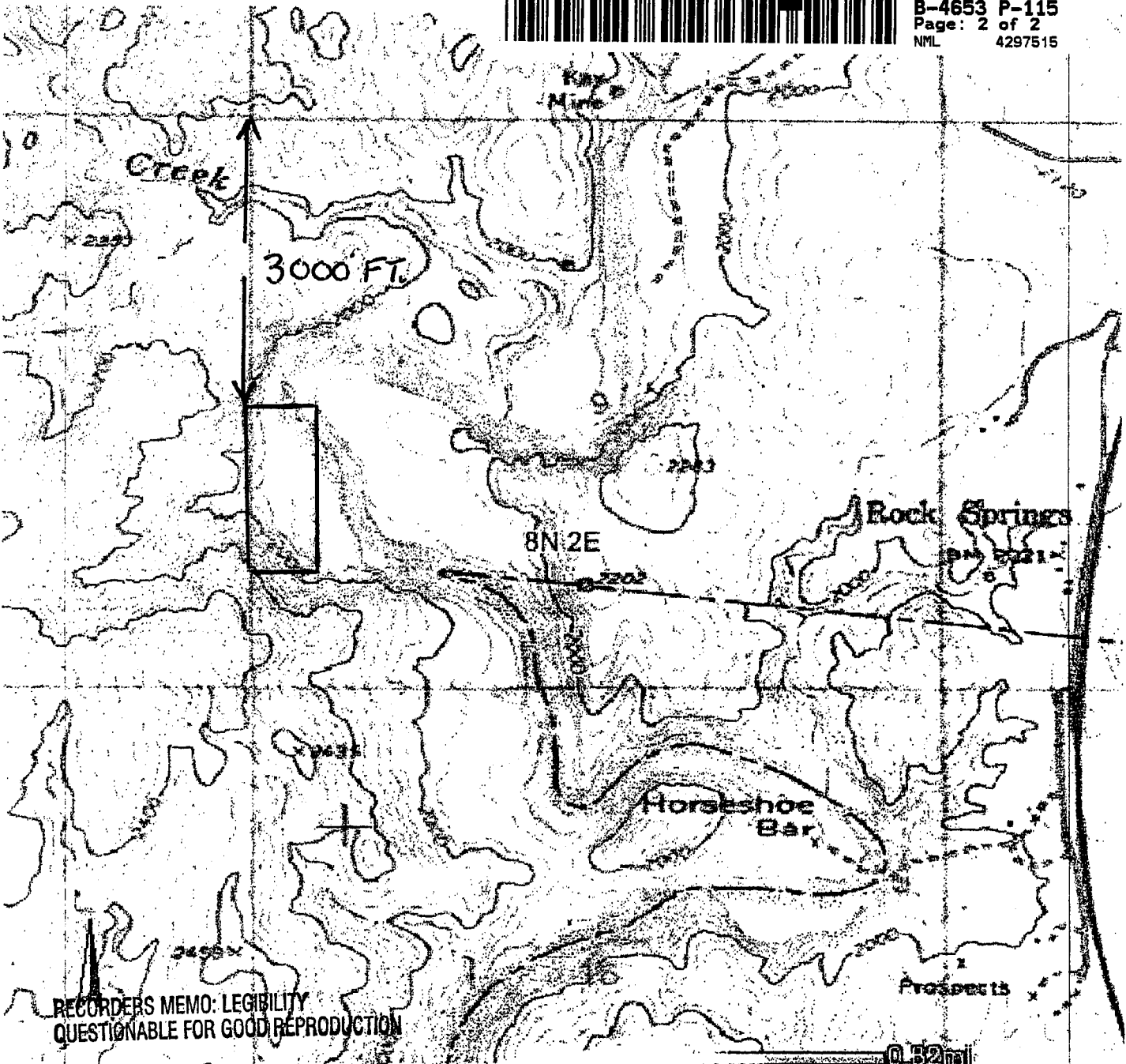
Gila Salt River Base and Meridian, Arizona:

The locality of this claim with reference to some natural object or permanent monument and additional information (if any) concerning its locality are as follows: THE NW CORNER IS 3000' FT. SOUTH OF THE NW CORNER OF SECTION 9 T.8N. R.2E.

DATED AND POSTED on the ground this 15 day of FEB., 2009.

LOCATOR (s) Kevin Gillette

AMC 396270



RECORDERS MEMO: LEGIBILITY
QUESTIONABLE FOR GOOD REPRODUCTION

Scale: 1" = feet



1. The above map depicts the BIG BEND # 2 mining claim, which is located in Section (s)
9, Township 8 N, Range 2 E, Gila and Salt River Base and Meridian,
YAVAPAI County, Arizona.

2. The type of corner and location monuments used are as follows: WOOD

3. The bearings and distances in degrees and feet between claim corners are as depicted on the map.

Form MCF100a
Revised July 2005



FEES
\$5
\$8
\$5
\$1
\$4

RETURN TO:

LOCATION NOTICE FOR LODE MINING CLAIM

NOTICE IS HEREBY GIVEN that the BIG BEND # 3
_____ lode mining claim has been located
by KEVIN GILLETTE whose current mailing
address is PO BOX 6 ASH FORK AZ. 86320

BLM
Date
Stamp
2009 MAR - 6
PHOENIX, AZ
RECEIVED
BLM, AZ STATE OFFICE

The general course of this claim is NORTH - SOUTH and it is situated in YAVAPAI
County, Arizona. This claim is 1500' feet in length and 600' feet in width. This claim runs
from the location monument on which this location notice is posted approximately 1500 feet in a
SOUTH direction to the SOUTH end line and 0' feet in a NORTH direction to the
NORTH end line. This claim is marked by six monuments, one at each corner and one at the center of each
end line of the claim.

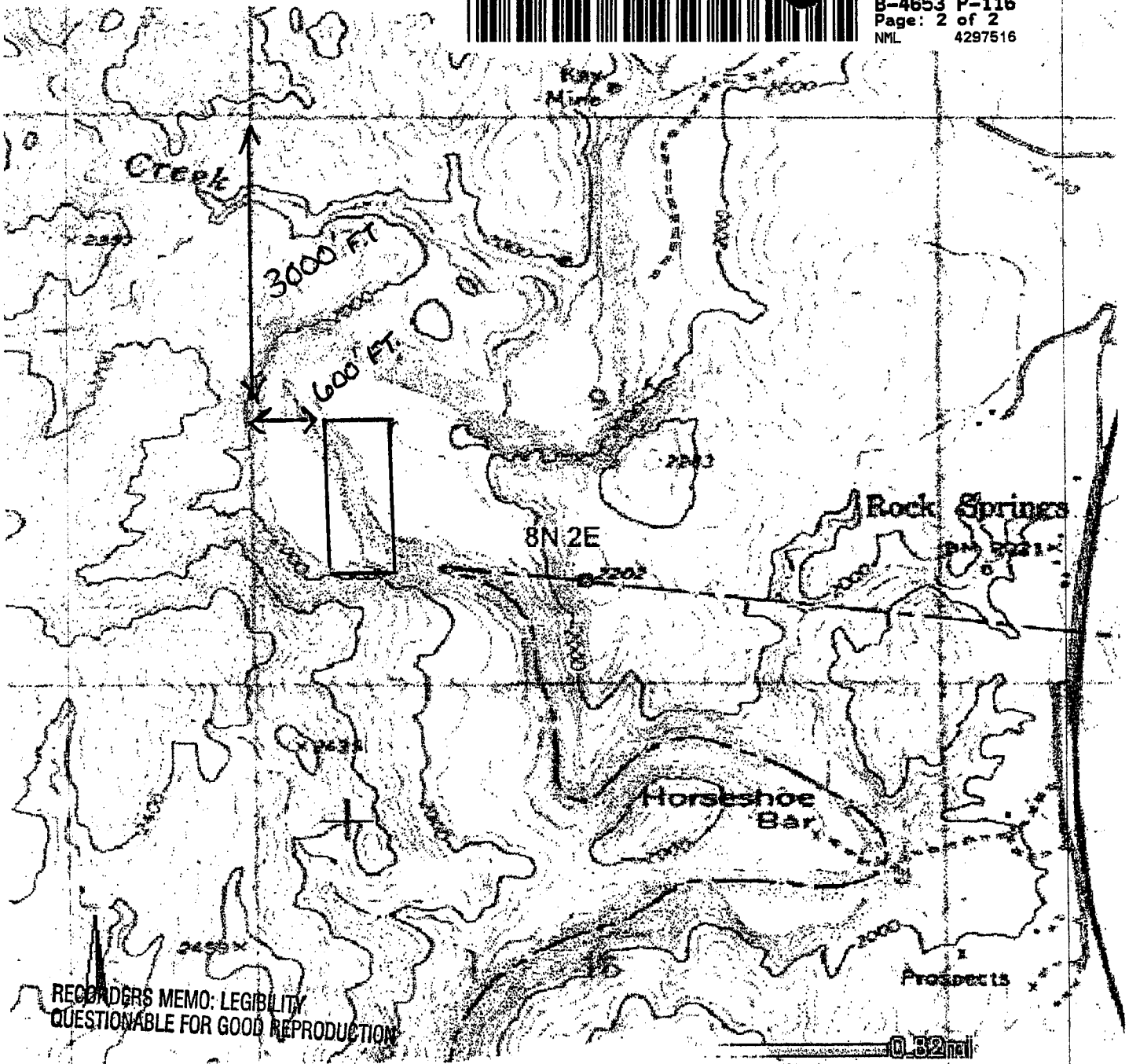
The location monument on which this notice is posted is situated within Section 9, Township 8
N, Range R E, Gila Salt River Base and Meridian, Arizona and this claim encompasses portions
of the following quarter section (s), section (s), Township (s) and Range (s) SW 1/4 OF SECTION 9
T. 8N. R. 2E.

Gila Salt River Base and Meridian, Arizona:
The locality of this claim with reference to some natural object or permanent monument and additional information
(if any) concerning its locality are as follows: THE NW CORNER IS 3000' FT. SOUTH
AND 600' EAST OF THE NW CORNER OF SECTION 9
T. 8N. R. 2E.

DATED AND POSTED on the ground this 15 day of FEB., 2009.

LOCATOR (s) Kevin Gillette

AMC 396271



RECORDERS MEMO: LEGIBILITY
 QUESTIONABLE FOR GOOD REPRODUCTION

Scale: 1" = feet



1. The above map depicts the BIG BEND #3 mining claim, which is located in Section (s)
9, Township 8 N, Range 2 E, Gila and Salt River Base and Meridian,
YAVAPAI County, Arizona.

2. The type of corner and location monuments used are as follows: WOOD

3. The bearings and distances in degrees and feet between claim corners are as depicted on the map.

Form MCF100a
 Revised July 2005

Input Parameters for Geographic Report with Land

System Id = CR

Admin State = AZ

Geo State =

Casetype Begins With

Case Disp Txt = AUTHORIZED, CANCELLED, EXPIRED, PENDING, REJECTED, RELINQUISHED, VOID, WITHDRAWN

Mer Twp Rng =

Section =

Mtrs = 14 0080N 0020E 009

Commodity =

Commodity Txt =

Pending Org =

Pend Org Decode =

Total Rows Returned: 7

RUN TIME: 11:30 AM

UNITED STATES DEPARTMENT OF INTERIOR
BUREAU OF LAND MANAGEMENT
GEOGRAPHIC REPORT WITH LAND
Sorted by Serial Number

RUN DATE: 03/06/2009
Page 2 of 2

Adm State: AZ

240006 AUTHORIZED 009 LOTS 2,6;

Serial Number: AZA 02380401
Total Case Acres: 108.780

<u>Casetype</u>	<u>Case Disp</u>	14	0080N	0020E	<u>Sect</u>	<u>Sur Typ</u>	<u>Sur Num</u>	<u>Suff</u>	<u>Subdivision</u>	<u>Act Pend</u>
291200	AUTHORIZED				009	LOTS			2,6;	

RUN TIME: 11:30 AM

UNITED STATES DEPARTMENT OF INTERIOR
BUREAU OF LAND MANAGEMENT
GEOGRAPHIC REPORT WITH LAND
Sorted by Serial Number

RUN DATE: 03/06/2009
Page 2 of 2

Adm State: AZ

240006 AUTHORIZED 009 LOTS 2,6;

Serial Number: AZA 02380401

Total Case Acres: 108.780

<u>Casetype</u>	<u>Case Disp</u>	14	0080N	0020E	<u>Sect</u>	<u>Sur Typ</u>	<u>Sur Num</u>	<u>Suff</u>	<u>Subdivision</u>	<u>Act Pend</u>
291200	AUTHORIZED				009	LOTS			2,6;	

TOWNSHIP 8 NORTH RANGE 2 EAST OF THE GILA AND SALT RIVER MERIDIAN, ARIZONA

YAVAPAI / MARICOPA COUNTY
HASSAYAMPA FIELD OFFICE

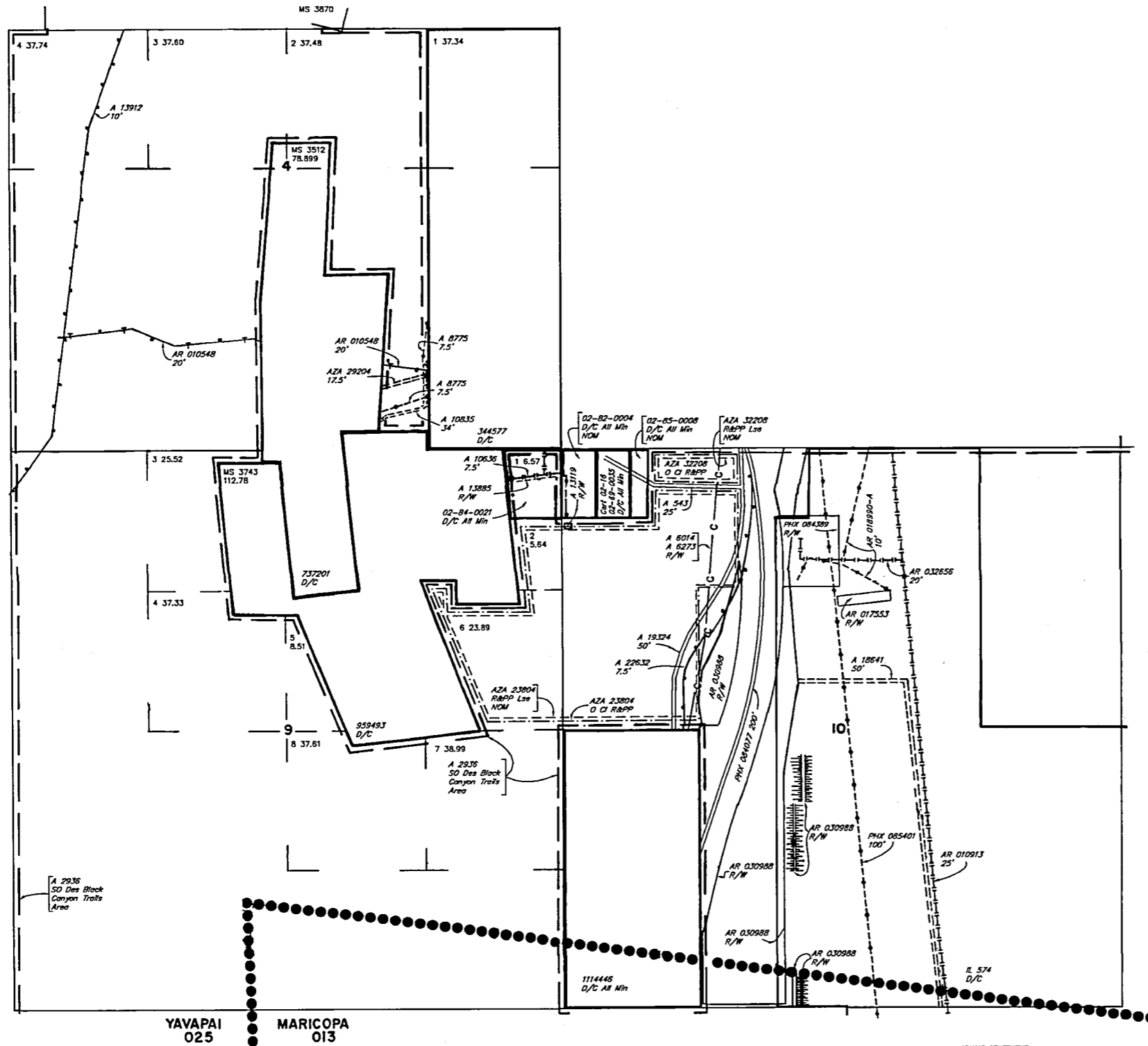
STATUS OF PUBLIC DOMAIN
LAND AND MINERAL TITLES

MTP
SUPPL SECS 4,9,10

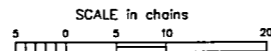
INDEX TO SEGREGATED TRACTS				
RESURVEY TRACT NO	ORIGINAL SURVEY			
	T	R	SEC	SUBDIVISION

FOR ORDERS AFFECTING DISPOSAL OR USE OF UNIDENTIFIED LANDS WITHDRAWN FOR CLASSIFICATION, MINERALS, WATER AND/OR OTHER PUBLIC PURPOSES, REFER TO INDEX OF MISCELLANEOUS DOCUMENTS.

MDS 31 NE
32 NW



YAVAPAI 025
MARICOPA 013



WARNING STATEMENT
This plot is the Bureau's Record of Title, and should be used only as a graphic display of the township survey data. Records hereon do not reflect title changes which may have been effected by lateral movements of rivers or other bodies of water. Refer to the coeodstral surveys for official survey information.

CURRENT TO	DSB	GSR Mer
1-16-2009	PV	T 8 N
		R 2 E

NO 1